

No. S-247764
Vancouver Registry

IN THE SUPREME COURT OF BRITISH COLUMBIA

BETWEEN

KINGSETT MORTGAGE CORPORATION

PETITIONER

AND

**6511 SUSSEX HEIGHTS DEVELOPMENT LTD.
and
MINORU SQUARE DEVELOPMENT LIMITED PARTNERSHIP
and
MINORU VIEW HOMES LTD.**

RESPONDENTS

**IN THE SUPREME COURT OF BRITISH COLUMBIA
IN BANKRUPTCY AND INSOLVENCY**

**IN THE MATTER OF THE RECEIVERSHIP OF
6511 SUSSEX HEIGHTS DEVELOPMENT LTD.
AND MINORU SQUARE DEVELOPMENT LIMITED PARTNERSHIP AND
MINORU VIEW HOMES LTD.**

ORDER MADE AFTER APPLICATION

BEFORE } THE HONOURABLE JUSTICE MASUHARA } 2024/12/13

ON THE APPLICATION of the Petitioner for an Order pursuant to Section 243(1) of the *Bankruptcy and Insolvency Act*, R.S.C. 1985, c. B-3, as amended (the “*BIA*”) and Section 39 of the *Law and Equity Act*, R.S.B.C. 1996 c. 253, as amended (the “*LEA*”) appointing KSV Restructuring Inc. (“*KSV*”) as receiver (in such capacity, the “*Receiver*”), without security, of property described in Appendix A to this Order (the “*Lands*”) and all right, title and interest of 6511 Sussex Heights Development Ltd., Minoru Square Development Limited Partnership, and

Minoru View Homes Ltd. (the “**Debtors**”) in all presently owned or held personal property of whatsoever nature and kind pertaining to the Lands, including all proceeds, coming on for hearing this day at 800 Smithe Street, Vancouver, British Columbia.

AND ON READING Affidavit #1 of Daniel Pollack made November 5, 2024, and the consent of KSV to act as the Receiver; AND ON HEARING Emma Newbery, counsel for KingSett Mortgage Corporation and those other counsel listed on Schedule “A” hereto.

THIS COURT ORDERS AND DECLARES that:

APPOINTMENT

1. Pursuant to Section 243(1) of the *BIA* and Section 39 of the *LEA*, KSV is appointed Receiver, without security, of the Lands and all right, title and interest of the Debtors in all presently owned or held personal property of whatsoever nature and kind pertaining to the Lands (together with the Lands, the “**Property**”), including all proceeds.

RECEIVER’S POWERS

2. The Receiver is empowered and authorized, but not obligated, to act at once in respect of the Property and, without in any way limiting the generality of the foregoing, the Receiver is expressly empowered and authorized to do any of the following where the Receiver considers it necessary or desirable:
 - (a) to take possession of and exercise control over the Property and any and all receipts and disbursements arising out of or from the Property;
 - (b) to receive, preserve and protect the Property, or any part or parts thereof, including, but not limited to, changing locks and security codes, relocation of Property, engaging independent security personnel, taking physical inventories and placing insurance coverage;
 - (c) to manage, operate and carry on the business of the Debtors, including the powers to enter into any agreements, incur any obligations in the ordinary course of business, cease to carry on all or any part of the business, or cease to perform any contracts of the Debtors;
 - (d) to engage consultants, appraisers, agents, experts, auditors, accountants, managers, counsel and such other persons from time to time and on whatever basis, including on a temporary basis, to assist with the exercise of the Receiver’s powers and duties, including, without limitation, those conferred by this Order;
 - (e) to purchase or lease such machinery, equipment, inventories, supplies, premises or other assets to continue the business of the Debtors or any part or parts thereof;
 - (f) to receive and collect all monies and accounts now owed or hereafter owing to the Debtors and to exercise all remedies of the Debtors in collecting these amounts, including, without limitation, enforcement of any security held by the Debtors;

- (g) to settle, extend or compromise any indebtedness owing to the Debtors;
- (h) to execute, assign, issue and endorse documents of whatever nature in respect of any of the Property, whether in the Receiver's name or in the name and on behalf of the Debtors, for any purpose pursuant to this Order;
- (i) to undertake environmental or workers' health and safety assessments of the Property and operations of the Debtors;
- (j) to initiate, manage and direct all legal proceedings now pending or hereafter pending (including appeals or applications for judicial review) in respect of the Debtors, the Property or the Receiver, including initiating, prosecuting, continuing, defending, settling or compromising the proceedings;
- (k) to market any or all of the Property, including advertising and soliciting offers in respect of the Property or any part or parts thereof and negotiating such terms and conditions of sale as the Receiver considers appropriate;
- (l) to sell, convey, transfer, lease or assign the Property or any part or parts thereof out of the ordinary course of business:
 - (i) without the approval of this Court in respect of a single transaction for consideration up to \$500,000 provided that the aggregate consideration for all such transactions does not exceed \$1,000,000, and
 - (ii) with the approval of this Court in respect of any transaction in which the individual or aggregate purchase price exceeds the limits set out in subparagraph (i) above,and in each such case notice under Section 59(10) of the *Personal Property Security Act*, R.S.B.C. 1996, c. 359 shall not be required;
- (m) to apply for any vesting order or other orders necessary to convey the Property or any part or parts thereof to a purchaser or purchasers, free and clear of any liens or encumbrances;
- (n) to report to, meet with and discuss with such affected Persons (as defined below) as the Receiver considers appropriate on all matters relating to the Property and the receivership, and to share information, subject to confidentiality terms as the Receiver considers appropriate;
- (o) to register a copy of this Order and any other Orders in respect of the Property against title to any of the Property;
- (p) to apply for any permits, licences, approvals or permissions as may be required by any governmental authority and any renewals thereof for and on behalf of and, if considered necessary or appropriate by the Receiver, in the name of the Debtors;

- (q) to enter into agreements with any trustee in bankruptcy appointed in respect of the Debtors, including, without limitation, the ability to enter into occupation agreements for any property owned or leased by the Debtors;
- (r) to exercise any shareholder, partnership, joint venture or other rights which the Debtors may have;
- (s) to apply for remedies available under the *BIA*, including to declare or make an assignment into bankruptcy in respect of the Debtors; and
- (t) to take any steps reasonably incidental to the exercise of these powers or the performance of any statutory obligations,

and in each case where the Receiver takes any such actions or steps, it shall be exclusively authorized and empowered to do so, to the exclusion of all other Persons (as defined below), including the Debtors, and without interference from any other Person.

DUTY TO PROVIDE ACCESS AND CO-OPERATION TO THE RECEIVER

3. Each of (i) the Debtors; (ii) all of the Debtors' current and former directors, officers, employees, agents, accountants, legal counsel and shareholders, and all other persons acting on its instructions or behalf; and (iii) all other individuals, firms, corporations, governmental bodies or agencies, or other entities having notice of this Order (collectively, "**Persons**" and each a "**Person**") shall forthwith advise the Receiver of the existence of any Property in such Person's possession or control, shall grant immediate and continued access to the Property to the Receiver, and shall deliver all such Property (excluding Property subject to liens the validity of which is dependent on maintaining possession) to the Receiver upon the Receiver's request.
4. All Persons, other than governmental authorities, shall forthwith advise the Receiver of the existence of any books, documents, securities, contracts, orders, corporate and accounting records, and any other papers, records and information of any kind related to the business or affairs of the Debtors, and any computer programs, computer tapes, computer disks, or other data storage media containing any such information (collectively, the "**Records**") in that Person's possession or control. Upon request, governmental authorities shall advise the Receiver of the existence of any Records in that Person's possession or control.
5. Upon request, all Persons shall provide to the Receiver or permit the Receiver to make, retain and take away copies of the Records and grant to the Receiver unfettered access to and use of accounting, computer, software and physical facilities, provided however that nothing in paragraphs 4, 5, or 6 of this Order shall require the delivery of Records, or the granting of access to Records, which may not be disclosed or provided to the Receiver due to solicitor client privilege or statutory provisions prohibiting such disclosure.
6. If any Records are stored or otherwise contained on a computer or other electronic system of information storage, whether by an independent service provider or otherwise, all Persons in possession or control of such Records shall forthwith give unfettered access to the Receiver for the purpose of allowing the Receiver to recover and fully copy all of the

information contained therein whether by way of printing the information or making copies of computer disks or such other manner of retrieving and copying the information as the Receiver in its discretion deems expedient, and shall not alter, erase or destroy any Records without the prior written consent of the Receiver. Further, for the purposes of this paragraph, all Persons shall provide the Receiver with all such assistance in gaining immediate access to the information in the Records as the Receiver may require including, without limitation, providing the Receiver with instructions on the use of any computer or other system and providing the Receiver with any and all access codes, account names and account numbers that may be required to gain access to the information.

NO PROCEEDINGS AGAINST THE RECEIVER

7. No proceeding or enforcement process in any court or tribunal (each, a “**Proceeding**”), shall be commenced or continued against the Receiver except with the written consent of the Receiver or with leave of this Court.

NO PROCEEDINGS AGAINST THE DEBTORS OR THE PROPERTY

8. No Proceeding against or in respect of the Debtors or the Property shall be commenced or continued except with the written consent of the Receiver or with leave of this Court and any and all Proceedings currently under way against or in respect of the Debtors or the Property are stayed and suspended pending further Order of this Court; provided, however, that nothing in this Order shall prevent any Person from commencing a Proceeding regarding a claim that might otherwise become barred by statute or an existing agreement if such Proceeding is not commenced before the expiration of the stay provided by this paragraph and provided that no further step shall be taken in respect of the Proceeding except for service of the initiating documentation on the Debtors and the Receiver.

NO EXERCISE OF RIGHTS OR REMEDIES

9. All rights and remedies (including, without limitation, set-off rights) against the Debtors, the Receiver, or affecting the Property, are stayed and suspended except with the written consent of the Receiver or leave of this Court, provided however that nothing in this Order shall (i) empower the Receiver or the Debtors to carry on any business which the Debtors are not lawfully entitled to carry on, (ii) affect the rights of any regulatory body as set forth in section 69.6(2) of the *BIA*, (iii) prevent the filing of any registration to preserve or perfect a security interest, or (iv) prevent the registration of a claim for lien. This stay and suspension shall not apply in respect of any “eligible financial contract” as defined in the *BIA*.

NO INTERFERENCE WITH THE RECEIVER

10. No Person shall discontinue, fail to honour, alter, interfere with, repudiate, terminate or cease to perform any right, renewal right, contract, agreement, licence or permit in favour of or held by the Debtors, without written consent of the Receiver or leave of this Court. Nothing in this Order shall prohibit any party to an eligible financial contract from closing out and terminating such contract in accordance with its terms.

CONTINUATION OF SERVICES

11. All Persons having oral or written agreements with the Debtors or statutory or regulatory mandates for the supply of goods and/or services, including without limitation, all computer software, communication and other data services, centralized banking services, payroll services, insurance, transportation services, utility or other services to the Debtors are restrained until further Order of this Court from discontinuing, altering, interfering with or terminating the supply of such goods or services as may be required by the Receiver, and the Receiver shall be entitled to the continued use of the Debtors' current telephone numbers, facsimile numbers, internet addresses and domain names, provided in each case that the normal prices or charges for all such goods or services received after the date of this Order are paid by the Receiver in accordance with normal payment practices of the Debtors or such other practices as may be agreed upon by the supplier or service provider and the Receiver, or as may be ordered by this Court.

RECEIVER TO HOLD FUNDS

12. All funds, monies, cheques, instruments, and other forms of payments received or collected by the Receiver from and after the making of this Order from any source whatsoever including, without limitation, the sale of all or any of the Property and the collection of any accounts receivable, in whole or in part, whether in existence on the date of this Order or hereafter coming into existence, shall be deposited into one or more new accounts to be opened by the Receiver (the "**Post-Receivership Accounts**") and the monies standing to the credit of such Post-Receivership Accounts from time to time, net of any disbursements provided for herein, shall be held by the Receiver to be paid in accordance with the terms of this Order or any further order of this Court.

EMPLOYEES

13. Subject to the employees' right to terminate their employment, all employees of the Debtors shall remain the employees of the Debtors until such time as the Receiver, on the Debtors' behalf, may terminate the employment of such employees. The Receiver shall not be liable for any employee-related liabilities of the Debtors, including any successor employer liabilities as referred to in Section 14.06(1.2) of the *BIA*, other than amounts the Receiver may specifically agree in writing to pay or in respect of obligations imposed specifically on receivers by applicable legislation, including sections 81.4(5) or 81.6(3) of the *BIA* or under the *Wage Earner Protection Program Act*, S.C. 2005, c.47. The Receiver shall be liable for any employee-related liabilities, including wages, severance pay, termination pay, vacation pay, and pension or benefit amounts relating to any employees that the Receiver may hire in accordance with the terms and conditions of such employment by the Receiver. The Receiver is empowered but not obligated to interact with, and provide direction to, individuals who are on the Property, but are not employed by the Debtors, in matters relating to safety, access and use of the Property.

PERSONAL INFORMATION

14. Pursuant to Section 7(3)(c) of the *Personal Information Protection and Electronic Documents Act*, S.C. 2000, c. 5 or Section 18(1)(o) of the *Personal Information Protection Act*, S.B.C. 2003, c. 63, the Receiver may disclose personal information of identifiable individuals to prospective purchasers or bidders for the Property and to their advisors, but only to the extent desirable or required to negotiate and attempt to complete one or more sales of the Property (each, a “Sale”). Each prospective purchaser or bidder to whom such personal information is disclosed shall maintain and protect the privacy of such information and limit the use of such information to its evaluation of the Sale, and if it does not complete a Sale, shall return all such information to the Receiver, or in the alternative destroy all such information. The purchaser of any Property shall be entitled to continue to use the personal information provided to it, and related to the Property purchased, in a manner which is in all material respects identical to the prior use of such information by the Debtors, and shall return all other personal information to the Receiver, or ensure that all other personal information is destroyed.

LIMITATION ON ENVIRONMENTAL LIABILITIES

15. Nothing in this Order shall require the Receiver to occupy or to take control, care, charge, possession or management (separately and/or collectively, “**Possession**”) of any of the Property that might be environmentally contaminated, might be a pollutant or a contaminant, or might cause or contribute to a spill, discharge, release, or deposit of a substance contrary to any federal, provincial or other law relating to the protection, conservation, enhancement, remediation or rehabilitation of the environment or relating to the disposal of waste or other contamination (collectively “**Environmental Legislation**”), provided however that nothing herein shall exempt the Receiver from any duty to report or make disclosure imposed by applicable Environmental Legislation.
16. The Receiver shall not, as a result of this Order or anything done in pursuance of the Receiver’s duties and powers under this Order, be deemed to be in Possession of any of the Property within the meaning of any Environmental Legislation, unless the Receiver is actually in possession.
17. Notwithstanding anything in federal or provincial law, the Receiver is not personally liable in that position for any environmental condition that arises or environmental damage that occurred:
 - (a) before the Receiver’s appointment; or,
 - (b) after the Receiver’s appointment, unless it is established that the condition arose or the damage occurred as a result of the Receiver’s gross negligence or wilful misconduct.
18. Notwithstanding anything in federal or provincial law, but subject to paragraph 17 of this Order, where an order is made which has the effect of requiring the Receiver to remedy any environmental condition or environmental damage affecting the Property, if the Receiver complies with the *BIA* section 14.06(4), the Receiver is not personally liable for

the failure to comply with the order and is not personally liable for any costs that are or would be incurred by any Person in carrying out the terms of the order.

LIMITATION ON THE RECEIVER'S LIABILITY

19. The Receiver shall incur no liability or obligation as a result of its appointment or the carrying out the provisions of this Order, save and except:
- (a) any gross negligence or wilful misconduct on its part; or
 - (b) amounts in respect of obligations imposed specifically on receivers by applicable legislation.

Nothing in this Order shall derogate from the protections afforded the Receiver by Section 14.06 of the *BIA* or by any other applicable legislation.

RECEIVER'S ACCOUNTS

20. The Receiver and its legal counsel, if any, are granted a charge (the "**Receiver's Charge**") on the Property as security for the payment of their fees and disbursements, in each case at their standard rates, in respect of these proceedings, whether incurred before or after the making of this Order. The Receiver's Charge shall form a first charge on the Property in priority to all security interests, trusts, liens, charges and encumbrances, statutory or otherwise, in favour of any Person, but subject to Sections 14.06(7), 81.4(4), and 81.6(2) of the *BIA*.
21. The Receiver and its legal counsel shall pass their accounts from time to time, and for this purpose the accounts of the Receiver and its legal counsel are referred to a judge of the Supreme Court of British Columbia and may be heard on a summary basis.
22. Prior to the passing of its accounts, the Receiver shall be at liberty from time to time to apply reasonable amounts, out of the monies in its hands, against its fees and disbursements, including legal fees and disbursements, incurred at the standard rates and charges of the Receiver or its counsel, and such amounts shall constitute advances against its remuneration and disbursements when and as approved by this Court.

FUNDING OF THE RECEIVERSHIP

23. The Receiver is authorized and empowered to borrow by way of a revolving credit or otherwise, such monies from time to time as it may consider necessary or desirable, provided that the outstanding principal amount does not exceed \$250,000 (or such greater amount as this Court may by further Order authorize) at any time, at such rate or rates of interest as the Receiver deems advisable for such period or periods of time as it may arrange, for the purpose of funding the exercise of the powers and duties conferred upon the Receiver by this Order, including interim expenditures. The whole of the Property shall be and is charged by way of a fixed and specific charge (the "**Receiver's Borrowings Charge**") as security for the payment of the monies borrowed, together with interest and charges thereon, in priority to all security interests, trusts, liens, charges and encumbrances,

statutory or otherwise, in favour of any Person, but subordinate in priority to the Receiver's Charge and the charges as set out in Sections 14.06(7), 81.4(4), and 81.6(2) of the *BIA*.

24. Neither the Receiver's Borrowings Charge nor any other security granted by the Receiver in connection with its borrowings under this Order shall be enforced without leave of this Court.
25. The Receiver is authorized to issue certificates substantially in the form annexed as Schedule "B" hereto (the "**Receiver's Certificates**") for any amount borrowed by it pursuant to this Order.
26. The monies from time to time borrowed by the Receiver pursuant to this Order or any further order of this Court and any and all Receiver's Certificates evidencing the same or any part thereof shall rank on a *pari passu* basis, unless otherwise agreed to by the holders of any prior issued Receiver's Certificates.

ALLOCATION

27. Any interested party may apply to this Court on notice to any other party likely to be affected for an order allocating the Receiver's Charge and Receiver's Borrowings Charge amongst the Property.

SERVICE AND NOTICE OF MATERIALS

28. The Receiver shall establish and maintain a website in respect of these proceedings (the "**Website**") at <https://www.ksvadvisory.com/experience/case/highline-and-minoru> and shall post there as soon as practicable:
 - (a) all materials prescribed by statute or regulation to be made publicly available, including pursuant to Rule 10-2 of the *Supreme Court Civil Rules*; and,
 - (b) all applications, reports, affidavits, orders and other materials filed in these proceedings by or on behalf of the Receiver, except such materials as are confidential and the subject of a sealing order or pending application for a sealing order.
29. Any Person who is served with a copy of this Order and that wishes to be served with any future application or other materials in these proceedings must provide to counsel for each of the Receiver and the Applicant a demand for notice in the form attached as Schedule "C" (the "**Demand for Notice**"). The Receiver and the Applicant need only provide further notice in respect of these proceedings to Persons that have delivered a properly completed Demand for Notice. The failure of any Person to provide a properly completed Demand for Notice releases the Receiver and the Applicant from any requirement to provide further notice in respect of these proceedings until such Person delivers a properly completed Demand for Notice.

30. The Receiver shall maintain a service list identifying all parties that have delivered a properly completed Demand for Notice (the “**Service List**”). The Receiver shall post and maintain an up-to-date form of the Service List on the Website.
31. Any interested party, including the Receiver, may serve any court materials in these proceedings by facsimile or by emailing a PDF or other electronic copy of such materials to the numbers or addresses, as applicable, set out on the Service List. Any interested party, including the Receiver, may serve any court materials in these proceedings by mail to any party on the Service List that has not provided a facsimile number or email address, and materials delivered by mail shall be deemed received five (5) days after mailing.
32. Notwithstanding paragraph 31 of this Order, service of the Petition and any affidavits filed in support shall be made on the Federal and British Columbia Crowns in accordance with the *Crown Liability and Proceedings Act*, R.S.C. 1985, c.C-50 and its regulations for the Federal Crown and the *Crown Proceedings Act*, R.S.B.C. 1996 c.89 in respect of the British Columbia Crown.
33. The Receiver and its counsel are authorised to serve or distribute this Order, any other orders and any other materials as may be reasonably required in these proceedings, including any notices or other correspondence, by forwarding copies by facsimile or by email to the Debtors’ creditors or other interested parties and their advisors. For greater certainty, any such distribution or service shall be deemed to be in satisfaction of any legal or juridical obligation and notice requirements within the meaning of clause 3(c) of the *Electronic Commerce Protection Regulations*.


GENERAL



34. Any interested party may apply to this Court to vary or amend this Order on not less than seven (7) clear business days’ notice to the Service List and to any other party who may be affected by the variation or amendment, or upon such other notice, if any, as this Court may order.
35. The Receiver may from time to time apply to this Court for advice and directions in the discharge of its powers and duties hereunder.
36. Nothing in this Order shall prevent the Receiver from acting as a trustee in bankruptcy of the Debtors.
37. This Court requests the aid, recognition and assistance of any court, tribunal, regulatory or administrative body having jurisdiction, wherever located, to give effect to this Order and to assist the Receiver and its agents in carrying out the terms of this Order. All such courts, tribunals and regulatory and administrative bodies are respectfully requested to make such orders and to provide such assistance to the Receiver, as an officer of this Court, as may be necessary or desirable to give effect to this Order or to assist the Receiver and its agents in carrying out the terms of this Order.

- 38. The Receiver is authorized and empowered to apply to any court, tribunal or regulatory or administrative body, wherever located, for recognition of this Order and for assistance in carrying out the terms of this Order and the Receiver is authorized and empowered to act as a representative in respect of the within proceedings for the purpose of having these proceedings recognized in a jurisdiction outside Canada.
- 39. Endorsement of this Order by counsel appearing on this application other than the Petitioner is dispensed with.

THE FOLLOWING PARTIES APPROVE OF THE FORM OF THIS ORDER AND CONSENT TO EACH OF THE ORDERS, IF ANY, THAT ARE INDICATED ABOVE AS BEING BY CONSENT:

APPROVED BY:


Signature of Emma Newbery, lawyer for the
Petitioner


BY THE COURT

REGISTRAR

BY THE COURT
DISTRICT REGISTRAR

lsm
CHECKED
l

SCHEDULE "A"
Appearance List

| NAME | APPEARING FOR |
|--------------------------------|---------------------------------|
| Emma Newbery and Lucas Hodgson | KingSett Mortgage Corporation |
| David Gruber | KSV Restructuring Inc. |
| James Christie | The Owners, Strata Plan EPS9559 |
| | |
| | |
| | |

SCHEDULE "B"

RECEIVER CERTIFICATE

CERTIFICATE NO. _____
AMOUNT \$ _____

1. THIS IS TO CERTIFY that KSV Restructuring Inc., the Receiver (the "Receiver") of all of right, title and interest of 6511 SUSSEX HEIGHTS DEVELOPMENT LTD. and MINORU SQUARE DEVELOPMENT LIMITED PARTNERSHIP and MINORU VIEW HOMES LTD. in all presently owned or held personal property of whatsoever nature and kind pertaining to the property located at the following property legally described as 031-656-561; 032-077-564; 032-077-572; 032-077-581; 032-077-661; 032-077-670; 032-077-688; 032-077-696; 032-077-700; 032-077-718; 032-077-726; 032-077-734; 032-077-742; 032-077-75; 032-077-769; 032-077-777; 032-077-785; 032-077-793; 032-077-807; 032-077-815; 032-077-823; 032-077-831; 032-077-840; 032-077-858; 032-077-866; 032-077-874; 032-077-882; 032-077-891; 032-077-904; 032-077-912; 032-077-921; 032-077-939; 032-077-947; 032-077-955; 032-077-963; 032-077-971; 032-077-980; 032-077-998; 032-078-005; 032-078-013; 032-078-021; 032-078-030; 032-078-048; 032-078-056; 032-078-064; 032-078-072; 032-078-307; 032-078-315; 032-078-323; 032-078-331; 032-078-340; 032-078-358; 032-078-366; 032-078-374; 032-078-382; 032-078-498; 032-079-451; 032-079-630; 032-079-664; 032-079-753; 032-079-915; 032-079-931; 032-080-026; 032-080-077; 032-080-166; 032-080-255; 032-080-271; 032-080-344; 032-080-361; 032-080-395; 032-080-450; 032-080-468; 032-080-476; 032-080-484; 032-080-514; 032-080-522; 032-080-531; 032-080-549; 032-080-573; 032-080-603; 032-080-611; 032-080-620; 032-080-638; 032-080-646; 032-080-654; 032-080-662; 032-080-701; 032-080-719; 032-080-727; 032-080-735; 032-080-743; 032-080-751; 032-080-778; 032-080-786; 032-080-794; 032-080-808; 032-080-816; 032-080-824; 032-080-832; 032-080-841; 032-080-859; 032-080-867; 032-080-875; 032-080-883; 032-080-891; 032-080-905; 032-080-930; 032-080-956; 032-080-964; 032-080-999; 032-081-006; 032-081-014; 032-081-022; 032-081-031; 032-081-049; 032-081-057; 032-081-065; 032-081-073; 032-081-081; 032-081-090; 032-081-103; 032-081-111; 032-081-120; 032-081-138; 032-081-146; 032-081-154; 032-081-162; 032-081-171; 032-081-201; 032-081-235; 032-081-251; 032-081-260; 032-081-278; 032-081-286; 032-081-294; 032-081-308; 032-081-316; 032-081-324; 032-081-332; 032-081-341; 032-081-359; 032-081-367; 032-081-375; 032-081-383; 032-081-391; 032-081-405; 032-081-413; 032-081-421; 032-081-430; 032-081-448; 032-081-456; 032-081-464; 032-081-472; 032-081-481; 032-081-499; 032-081-502; 032-081-511; 032-081-529; 032-081-537; 032-081-545; 032-081-553; 032-081-561; 032-081-588; 032-081-600; and 032-081-618 (collectively, the "Property"), including all proceeds, appointed by Order of the Supreme Court of British Columbia (the "Court") dated the _____ day of _____, 2024 (the "Order") made in SCBC Action No. _____, Vancouver Registry has received as such Receiver from the holder of this certificate (the "Lender") the principal sum of \$ _____, being part of the total principal sum of \$ _____ which the Receiver is authorized to borrow under and pursuant to the Order.

2. The principal sum evidenced by this certificate is payable on demand by the Lender with interest thereon calculated and compounded [daily] [monthly] not in advance on the [] day of each month after the date hereof at a notional rate per annum equal to the rate of [] per cent above the prime commercial lending rate of [] from time to time.
3. Such principal sum with interest thereon is, by the terms of the Order, together with the principal sums and interest thereon of all other certificates issued by the Receiver pursuant to the Order or to any further order of the Court, a charge upon the whole of the Property, in priority to the security interests of any other person, but subject to the priority of the charges set out in the Order and in the *Bankruptcy and Insolvency Act*, and the right of the Receiver to indemnify itself out of the Property in respect of its remuneration and expenses.
4. All sums payable in respect of principal and interest under this certificate are payable at the legal office of the Lender at [] .
5. Until all liability in respect of this certificate has been terminated, no certificates creating charges ranking or purporting to rank in priority to this certificate shall be issued by the Receiver to any person other than the holder of this certificate without the prior written consent of the holder of this certificate.
6. The charge securing this certificate shall operate to permit the Receiver to deal with the Property as authorized by the Order and as authorized by any further or other order of the Court.
7. The Receiver does not undertake, and it is not under any personal liability, to pay any sum under this Certificate in respect of which it may issue certificates under the terms of the Order.

DATED the [] day of [], 2024.

KSV Restructuring Inc., solely in its capacity
as Receiver of the Property, and not in its
personal capacity

Per:
Name:
Title:

SCHEDULE "C"

Demand for Notice

TO: KingSett Mortgage Corporation
c/o Osler, Hoskin & Harcourt LLP
Attention: Mary Buttery, K.C., Emma Newbery, Lucas Hodgson
Email: muttery@osler.com, enewbery@osler.com, lhodgson@osler.com

AND TO: KSV Restructuring Inc.
c/o Bennett Jones LLP
Attention: Sean Zweig, David Gruber and Andrew Froh
Email: zweigs@bennettjones.com, gruberd@bennettjones.com,
froha@bennettjones.com

Re: In the matter of the Receivership of 6511 SUSSEX HEIGHTS DEVELOPMENT LTD. and MINORU SQUARE DEVELOPMENT LIMITED PARTNERSHIP and MINORU VIEW HOMES LTD.

I hereby request that notice of all further proceedings in the above Receivership be sent to me in the following manner:

1. By email, at the following address (or addresses):

OR

2. By facsimile, at the following facsimile number (or numbers):


OR

3. By mail, at the following address:

Name of Creditor: _____

Name of Counsel (if any): _____

Creditor's Contact Address: _____



Appendix "A" – Description of the Lands

Lands owned by Minoru View Homes Ltd.

1. LOT 1 SECTION 5 BLOCK 4 NORTH RANGE 6 WEST NEW WESTMINSTER DISTRICT PLAN EPP112775, PID 031-656-561

Lands owned by 6511 Sussex Development Ltd.

1. STRATA LOT 1 DISTRICT LOT 153 GROUP 1 NEW WESTMINSTER DISTRICT STRATA PLAN EPS9597 TOGETHER WITH AN INTEREST IN THE COMMON PROPERTY IN PROPORTION TO THE UNIT ENTITLEMENT OF THE STRATA LOT AS SHOWN ON FORM V, PID 032-077-564
2. STRATA LOT 2 DISTRICT LOT 153 GROUP 1 NEW WESTMINSTER DISTRICT STRATA PLAN EPS9597 TOGETHER WITH AN INTEREST IN THE COMMON PROPERTY IN PROPORTION TO THE UNIT ENTITLEMENT OF THE STRATA LOT AS SHOWN ON FORM V, PID 032-077-572
3. STRATA LOT 3 DISTRICT LOT 153 GROUP 1 NEW WESTMINSTER DISTRICT STRATA PLAN EPS9597 TOGETHER WITH AN INTEREST IN THE COMMON PROPERTY IN PROPORTION TO THE UNIT ENTITLEMENT OF THE STRATA LOT AS SHOWN ON FORM V, PID 032-077-581
4. STRATA LOT 1 DISTRICT LOT 153 GROUP 1 NEW WESTMINSTER DISTRICT STRATA PLAN EPS9598 TOGETHER WITH AN INTEREST IN THE COMMON PROPERTY IN PROPORTION TO THE UNIT ENTITLEMENT OF THE STRATA LOT AS SHOWN ON FORM V, PID 032-077-661
5. STRATA LOT 2 DISTRICT LOT 153 GROUP 1 NEW WESTMINSTER DISTRICT STRATA PLAN EPS9598 TOGETHER WITH AN INTEREST IN THE COMMON PROPERTY IN PROPORTION TO THE UNIT ENTITLEMENT OF THE STRATA LOT AS SHOWN ON FORM V, PID 032-077-670
6. STRATA LOT 3 DISTRICT LOT 153 GROUP 1 NEW WESTMINSTER DISTRICT STRATA PLAN EPS9598 TOGETHER WITH AN INTEREST IN THE COMMON PROPERTY IN PROPORTION TO THE UNIT ENTITLEMENT OF THE STRATA LOT AS SHOWN ON FORM V, PID 032-077-688
7. STRATA LOT 4 DISTRICT LOT 153 GROUP 1 NEW WESTMINSTER DISTRICT STRATA PLAN EPS9598 TOGETHER WITH AN INTEREST IN THE COMMON PROPERTY IN PROPORTION TO THE UNIT ENTITLEMENT OF THE STRATA LOT AS SHOWN ON FORM V, PID 032-077-696
8. STRATA LOT 5 DISTRICT LOT 153 GROUP 1 NEW WESTMINSTER DISTRICT STRATA PLAN EPS9598 TOGETHER WITH AN INTEREST IN THE COMMON

PROPERTY IN PROPORTION TO THE UNIT ENTITLEMENT OF THE STRATA LOT AS SHOWN ON FORM V, PID 032-077-700

9. STRATA LOT 6 DISTRICT LOT 153 GROUP 1 NEW WESTMINSTER DISTRICT STRATA PLAN EPS9598 TOGETHER WITH AN INTEREST IN THE COMMON PROPERTY IN PROPORTION TO THE UNIT ENTITLEMENT OF THE STRATA LOT AS SHOWN ON FORM V, PID 032-077-718
10. STRATA LOT 7 DISTRICT LOT 153 GROUP 1 NEW WESTMINSTER DISTRICT STRATA PLAN EPS9598 TOGETHER WITH AN INTEREST IN THE COMMON PROPERTY IN PROPORTION TO THE UNIT ENTITLEMENT OF THE STRATA LOT AS SHOWN ON FORM V, PID 032-077-726
11. STRATA LOT 8 DISTRICT LOT 153 GROUP 1 NEW WESTMINSTER DISTRICT STRATA PLAN EPS9598 TOGETHER WITH AN INTEREST IN THE COMMON PROPERTY IN PROPORTION TO THE UNIT ENTITLEMENT OF THE STRATA LOT AS SHOWN ON FORM V, PID 032-077-734
12. STRATA LOT 9 DISTRICT LOT 153 GROUP 1 NEW WESTMINSTER DISTRICT STRATA PLAN EPS9598 TOGETHER WITH AN INTEREST IN THE COMMON PROPERTY IN PROPORTION TO THE UNIT ENTITLEMENT OF THE STRATA LOT AS SHOWN ON FORM V, PID 032-077-742
13. STRATA LOT 10 DISTRICT LOT 153 GROUP 1 NEW WESTMINSTER DISTRICT STRATA PLAN EPS9598 TOGETHER WITH AN INTEREST IN THE COMMON PROPERTY IN PROPORTION TO THE UNIT ENTITLEMENT OF THE STRATA LOT AS SHOWN ON FORM V, PID 032-077-751
14. STRATA LOT 11 DISTRICT LOT 153 GROUP 1 NEW WESTMINSTER DISTRICT STRATA PLAN EPS9598 TOGETHER WITH AN INTEREST IN THE COMMON PROPERTY IN PROPORTION TO THE UNIT ENTITLEMENT OF THE STRATA LOT AS SHOWN ON FORM V, PID 032-077-769
15. STRATA LOT 12 DISTRICT LOT 153 GROUP 1 NEW WESTMINSTER DISTRICT STRATA PLAN EPS9598 TOGETHER WITH AN INTEREST IN THE COMMON PROPERTY IN PROPORTION TO THE UNIT ENTITLEMENT OF THE STRATA LOT AS SHOWN ON FORM V, PID 032-077-777
16. STRATA LOT 13 DISTRICT LOT 153 GROUP 1 NEW WESTMINSTER DISTRICT STRATA PLAN EPS9598 TOGETHER WITH AN INTEREST IN THE COMMON PROPERTY IN PROPORTION TO THE UNIT ENTITLEMENT OF THE STRATA LOT AS SHOWN ON FORM V, PID 032-077-785
17. STRATA LOT 14 DISTRICT LOT 153 GROUP 1 NEW WESTMINSTER DISTRICT STRATA PLAN EPS9598 TOGETHER WITH AN INTEREST IN THE COMMON

PROPERTY IN PROPORTION TO THE UNIT ENTITLEMENT OF THE STRATA LOT AS SHOWN ON FORM V, PID 032-077-793

18. STRATA LOT 15 DISTRICT LOT 153 GROUP 1 NEW WESTMINSTER DISTRICT STRATA PLAN EPS9598 TOGETHER WITH AN INTEREST IN THE COMMON PROPERTY IN PROPORTION TO THE UNIT ENTITLEMENT OF THE STRATA LOT AS SHOWN ON FORM V, PID 032-077-807
19. STRATA LOT 16 DISTRICT LOT 153 GROUP 1 NEW WESTMINSTER DISTRICT STRATA PLAN EPS9598 TOGETHER WITH AN INTEREST IN THE COMMON PROPERTY IN PROPORTION TO THE UNIT ENTITLEMENT OF THE STRATA LOT AS SHOWN ON FORM V, PID 032-077-815
20. STRATA LOT 17 DISTRICT LOT 153 GROUP 1 NEW WESTMINSTER DISTRICT STRATA PLAN EPS9598 TOGETHER WITH AN INTEREST IN THE COMMON PROPERTY IN PROPORTION TO THE UNIT ENTITLEMENT OF THE STRATA LOT AS SHOWN ON FORM V, PID 032-077-823
21. STRATA LOT 18 DISTRICT LOT 153 GROUP 1 NEW WESTMINSTER DISTRICT STRATA PLAN EPS9598 TOGETHER WITH AN INTEREST IN THE COMMON PROPERTY IN PROPORTION TO THE UNIT ENTITLEMENT OF THE STRATA LOT AS SHOWN ON FORM V, PID 032-077-831
22. STRATA LOT 19 DISTRICT LOT 153 GROUP 1 NEW WESTMINSTER DISTRICT STRATA PLAN EPS9598 TOGETHER WITH AN INTEREST IN THE COMMON PROPERTY IN PROPORTION TO THE UNIT ENTITLEMENT OF THE STRATA LOT AS SHOWN ON FORM V, PID 032-077-840
23. STRATA LOT 20 DISTRICT LOT 153 GROUP 1 NEW WESTMINSTER DISTRICT STRATA PLAN EPS9598 TOGETHER WITH AN INTEREST IN THE COMMON PROPERTY IN PROPORTION TO THE UNIT ENTITLEMENT OF THE STRATA LOT AS SHOWN ON FORM V, PID 032-077-858
24. STRATA LOT 21 DISTRICT LOT 153 GROUP 1 NEW WESTMINSTER DISTRICT STRATA PLAN EPS9598 TOGETHER WITH AN INTEREST IN THE COMMON PROPERTY IN PROPORTION TO THE UNIT ENTITLEMENT OF THE STRATA LOT AS SHOWN ON FORM V, PID 032-077-866
25. STRATA LOT 22 DISTRICT LOT 153 GROUP 1 NEW WESTMINSTER DISTRICT STRATA PLAN EPS9598 TOGETHER WITH AN INTEREST IN THE COMMON PROPERTY IN PROPORTION TO THE UNIT ENTITLEMENT OF THE STRATA LOT AS SHOWN ON FORM V, PID 032-077-874
26. STRATA LOT 23 DISTRICT LOT 153 GROUP 1 NEW WESTMINSTER DISTRICT STRATA PLAN EPS9598 TOGETHER WITH AN INTEREST IN THE COMMON

PROPERTY IN PROPORTION TO THE UNIT ENTITLEMENT OF THE STRATA LOT AS SHOWN ON FORM V, PID 032-077-882

27. STRATA LOT 24 DISTRICT LOT 153 GROUP 1 NEW WESTMINSTER DISTRICT STRATA PLAN EPS9598 TOGETHER WITH AN INTEREST IN THE COMMON PROPERTY IN PROPORTION TO THE UNIT ENTITLEMENT OF THE STRATA LOT AS SHOWN ON FORM V, PID 032-077-891
28. STRATA LOT 25 DISTRICT LOT 153 GROUP 1 NEW WESTMINSTER DISTRICT STRATA PLAN EPS9598 TOGETHER WITH AN INTEREST IN THE COMMON PROPERTY IN PROPORTION TO THE UNIT ENTITLEMENT OF THE STRATA LOT AS SHOWN ON FORM V, PID 032-077-904
29. STRATA LOT 26 DISTRICT LOT 153 GROUP 1 NEW WESTMINSTER DISTRICT STRATA PLAN EPS9598 TOGETHER WITH AN INTEREST IN THE COMMON PROPERTY IN PROPORTION TO THE UNIT ENTITLEMENT OF THE STRATA LOT AS SHOWN ON FORM V, PID 032-077-912
30. STRATA LOT 27 DISTRICT LOT 153 GROUP 1 NEW WESTMINSTER DISTRICT STRATA PLAN EPS9598 TOGETHER WITH AN INTEREST IN THE COMMON PROPERTY IN PROPORTION TO THE UNIT ENTITLEMENT OF THE STRATA LOT AS SHOWN ON FORM V, PID 032-077-921
31. STRATA LOT 28 DISTRICT LOT 153 GROUP 1 NEW WESTMINSTER DISTRICT STRATA PLAN EPS9598 TOGETHER WITH AN INTEREST IN THE COMMON PROPERTY IN PROPORTION TO THE UNIT ENTITLEMENT OF THE STRATA LOT AS SHOWN ON FORM V, PID 032-077-939
32. STRATA LOT 29 DISTRICT LOT 153 GROUP 1 NEW WESTMINSTER DISTRICT STRATA PLAN EPS9598 TOGETHER WITH AN INTEREST IN THE COMMON PROPERTY IN PROPORTION TO THE UNIT ENTITLEMENT OF THE STRATA LOT AS SHOWN ON FORM V, PID 032-077-947
33. STRATA LOT 30 DISTRICT LOT 153 GROUP 1 NEW WESTMINSTER DISTRICT STRATA PLAN EPS9598 TOGETHER WITH AN INTEREST IN THE COMMON PROPERTY IN PROPORTION TO THE UNIT ENTITLEMENT OF THE STRATA LOT AS SHOWN ON FORM V, PID 032-077-955
34. STRATA LOT 31 DISTRICT LOT 153 GROUP 1 NEW WESTMINSTER DISTRICT STRATA PLAN EPS9598 TOGETHER WITH AN INTEREST IN THE COMMON PROPERTY IN PROPORTION TO THE UNIT ENTITLEMENT OF THE STRATA LOT AS SHOWN ON FORM V, PID 032-077-963
35. STRATA LOT 32 DISTRICT LOT 153 GROUP 1 NEW WESTMINSTER DISTRICT STRATA PLAN EPS9598 TOGETHER WITH AN INTEREST IN THE COMMON

PROPERTY IN PROPORTION TO THE UNIT ENTITLEMENT OF THE STRATA LOT AS SHOWN ON FORM V, PID 032-077-971

36. STRATA LOT 33 DISTRICT LOT 153 GROUP 1 NEW WESTMINSTER DISTRICT STRATA PLAN EPS9598 TOGETHER WITH AN INTEREST IN THE COMMON PROPERTY IN PROPORTION TO THE UNIT ENTITLEMENT OF THE STRATA LOT AS SHOWN ON FORM V, PID 032-077-980
37. STRATA LOT 34 DISTRICT LOT 153 GROUP 1 NEW WESTMINSTER DISTRICT STRATA PLAN EPS9598 TOGETHER WITH AN INTEREST IN THE COMMON PROPERTY IN PROPORTION TO THE UNIT ENTITLEMENT OF THE STRATA LOT AS SHOWN ON FORM V, PID 032-077-998
38. STRATA LOT 35 DISTRICT LOT 153 GROUP 1 NEW WESTMINSTER DISTRICT STRATA PLAN EPS9598 TOGETHER WITH AN INTEREST IN THE COMMON PROPERTY IN PROPORTION TO THE UNIT ENTITLEMENT OF THE STRATA LOT AS SHOWN ON FORM V, PID 032-078-005
39. STRATA LOT 36 DISTRICT LOT 153 GROUP 1 NEW WESTMINSTER DISTRICT STRATA PLAN EPS9598 TOGETHER WITH AN INTEREST IN THE COMMON PROPERTY IN PROPORTION TO THE UNIT ENTITLEMENT OF THE STRATA LOT AS SHOWN ON FORM V, PID 032-078-013
40. STRATA LOT 37 DISTRICT LOT 153 GROUP 1 NEW WESTMINSTER DISTRICT STRATA PLAN EPS9598 TOGETHER WITH AN INTEREST IN THE COMMON PROPERTY IN PROPORTION TO THE UNIT ENTITLEMENT OF THE STRATA LOT AS SHOWN ON FORM V, PID 032-078-021
41. STRATA LOT 38 DISTRICT LOT 153 GROUP 1 NEW WESTMINSTER DISTRICT STRATA PLAN EPS9598 TOGETHER WITH AN INTEREST IN THE COMMON PROPERTY IN PROPORTION TO THE UNIT ENTITLEMENT OF THE STRATA LOT AS SHOWN ON FORM V, PID 032-078-030
42. STRATA LOT 39 DISTRICT LOT 153 GROUP 1 NEW WESTMINSTER DISTRICT STRATA PLAN EPS9598 TOGETHER WITH AN INTEREST IN THE COMMON PROPERTY IN PROPORTION TO THE UNIT ENTITLEMENT OF THE STRATA LOT AS SHOWN ON FORM V, PID 032-078-048
43. STRATA LOT 40 DISTRICT LOT 153 GROUP 1 NEW WESTMINSTER DISTRICT STRATA PLAN EPS9598 TOGETHER WITH AN INTEREST IN THE COMMON PROPERTY IN PROPORTION TO THE UNIT ENTITLEMENT OF THE STRATA LOT AS SHOWN ON FORM V, PID 032-078-056
44. STRATA LOT 41 DISTRICT LOT 153 GROUP 1 NEW WESTMINSTER DISTRICT STRATA PLAN EPS9598 TOGETHER WITH AN INTEREST IN THE COMMON

PROPERTY IN PROPORTION TO THE UNIT ENTITLEMENT OF THE STRATA LOT AS SHOWN ON FORM V, PID 032-078-064

45. STRATA LOT 42 DISTRICT LOT 153 GROUP 1 NEW WESTMINSTER DISTRICT STRATA PLAN EPS9598 TOGETHER WITH AN INTEREST IN THE COMMON PROPERTY IN PROPORTION TO THE UNIT ENTITLEMENT OF THE STRATA LOT AS SHOWN ON FORM V, PID 032-078-072
46. STRATA LOT 1 DISTRICT LOT 153 GROUP 1 NEW WESTMINSTER DISTRICT STRATA PLAN EPS9599 TOGETHER WITH AN INTEREST IN THE COMMON PROPERTY IN PROPORTION TO THE UNIT ENTITLEMENT OF THE STRATA LOT AS SHOWN ON FORM V, PID 032-078-307
47. STRATA LOT 2 DISTRICT LOT 153 GROUP 1 NEW WESTMINSTER DISTRICT STRATA PLAN EPS9599 TOGETHER WITH AN INTEREST IN THE COMMON PROPERTY IN PROPORTION TO THE UNIT ENTITLEMENT OF THE STRATA LOT AS SHOWN ON FORM V, PID 032-078-315
48. STRATA LOT 3 DISTRICT LOT 153 GROUP 1 NEW WESTMINSTER DISTRICT STRATA PLAN EPS9599 TOGETHER WITH AN INTEREST IN THE COMMON PROPERTY IN PROPORTION TO THE UNIT ENTITLEMENT OF THE STRATA LOT AS SHOWN ON FORM V, PID 032-078-323
49. STRATA LOT 4 DISTRICT LOT 153 GROUP 1 NEW WESTMINSTER DISTRICT STRATA PLAN EPS9599 TOGETHER WITH AN INTEREST IN THE COMMON PROPERTY IN PROPORTION TO THE UNIT ENTITLEMENT OF THE STRATA LOT AS SHOWN ON FORM V, PID 032-078-331
50. STRATA LOT 5 DISTRICT LOT 153 GROUP 1 NEW WESTMINSTER DISTRICT STRATA PLAN EPS9599 TOGETHER WITH AN INTEREST IN THE COMMON PROPERTY IN PROPORTION TO THE UNIT ENTITLEMENT OF THE STRATA LOT AS SHOWN ON FORM V, PID 032-078-340
51. STRATA LOT 6 DISTRICT LOT 153 GROUP 1 NEW WESTMINSTER DISTRICT STRATA PLAN EPS9599 TOGETHER WITH AN INTEREST IN THE COMMON PROPERTY IN PROPORTION TO THE UNIT ENTITLEMENT OF THE STRATA LOT AS SHOWN ON FORM V, PID 032-078-358
52. STRATA LOT 7 DISTRICT LOT 153 GROUP 1 NEW WESTMINSTER DISTRICT STRATA PLAN EPS9599 TOGETHER WITH AN INTEREST IN THE COMMON PROPERTY IN PROPORTION TO THE UNIT ENTITLEMENT OF THE STRATA LOT AS SHOWN ON FORM V, PID 032-078-366
53. STRATA LOT 8 DISTRICT LOT 153 GROUP 1 NEW WESTMINSTER DISTRICT STRATA PLAN EPS9599 TOGETHER WITH AN INTEREST IN THE COMMON

PROPERTY IN PROPORTION TO THE UNIT ENTITLEMENT OF THE STRATA LOT AS SHOWN ON FORM V, PID 032-078-374

54. STRATA LOT 9 DISTRICT LOT 153 GROUP 1 NEW WESTMINSTER DISTRICT STRATA PLAN EPS9599 TOGETHER WITH AN INTEREST IN THE COMMON PROPERTY IN PROPORTION TO THE UNIT ENTITLEMENT OF THE STRATA LOT AS SHOWN ON FORM V, PID 032-078-382
55. STRATA LOT 20 DISTRICT LOT 153 GROUP 1 NEW WESTMINSTER DISTRICT STRATA PLAN EPS9599 TOGETHER WITH AN INTEREST IN THE COMMON PROPERTY IN PROPORTION TO THE UNIT ENTITLEMENT OF THE STRATA LOT AS SHOWN ON FORM V, PID 032-078-498
56. STRATA LOT 116 DISTRICT LOT 153 GROUP 1 NEW WESTMINSTER DISTRICT STRATA PLAN EPS9599 TOGETHER WITH AN INTEREST IN THE COMMON PROPERTY IN PROPORTION TO THE UNIT ENTITLEMENT OF THE STRATA LOT AS SHOWN ON FORM V, PID 032-079-451
57. STRATA LOT 134 DISTRICT LOT 153 GROUP 1 NEW WESTMINSTER DISTRICT STRATA PLAN EPS9599 TOGETHER WITH AN INTEREST IN THE COMMON PROPERTY IN PROPORTION TO THE UNIT ENTITLEMENT OF THE STRATA LOT AS SHOWN ON FORM V, PID 032-079-630
58. STRATA LOT 137 DISTRICT LOT 153 GROUP 1 NEW WESTMINSTER DISTRICT STRATA PLAN EPS9599 TOGETHER WITH AN INTEREST IN THE COMMON PROPERTY IN PROPORTION TO THE UNIT ENTITLEMENT OF THE STRATA LOT AS SHOWN ON FORM V, PID 032-079-664
59. STRATA LOT 146 DISTRICT LOT 153 GROUP 1 NEW WESTMINSTER DISTRICT STRATA PLAN EPS9599 TOGETHER WITH AN INTEREST IN THE COMMON PROPERTY IN PROPORTION TO THE UNIT ENTITLEMENT OF THE STRATA LOT AS SHOWN ON FORM V, PID 032-079-753
60. STRATA LOT 162 DISTRICT LOT 153 GROUP 1 NEW WESTMINSTER DISTRICT STRATA PLAN EPS9599 TOGETHER WITH AN INTEREST IN THE COMMON PROPERTY IN PROPORTION TO THE UNIT ENTITLEMENT OF THE STRATA LOT AS SHOWN ON FORM V, PID 032-079-915
61. STRATA LOT 164 DISTRICT LOT 153 GROUP 1 NEW WESTMINSTER DISTRICT STRATA PLAN EPS9599 TOGETHER WITH AN INTEREST IN THE COMMON PROPERTY IN PROPORTION TO THE UNIT ENTITLEMENT OF THE STRATA LOT AS SHOWN ON FORM V, PID 032-079-931
62. STRATA LOT 173 DISTRICT LOT 153 GROUP 1 NEW WESTMINSTER DISTRICT STRATA PLAN EPS9599 TOGETHER WITH AN INTEREST IN THE COMMON

PROPERTY IN PROPORTION TO THE UNIT ENTITLEMENT OF THE STRATA LOT AS SHOWN ON FORM V, PID 032-080-026

63. STRATA LOT 178 DISTRICT LOT 153 GROUP 1 NEW WESTMINSTER DISTRICT STRATA PLAN EPS9599 TOGETHER WITH AN INTEREST IN THE COMMON PROPERTY IN PROPORTION TO THE UNIT ENTITLEMENT OF THE STRATA LOT AS SHOWN ON FORM V, PID 032-080-077
64. STRATA LOT 187 DISTRICT LOT 153 GROUP 1 NEW WESTMINSTER DISTRICT STRATA PLAN EPS9599 TOGETHER WITH AN INTEREST IN THE COMMON PROPERTY IN PROPORTION TO THE UNIT ENTITLEMENT OF THE STRATA LOT AS SHOWN ON FORM V, PID 032-080-166
65. STRATA LOT 196 DISTRICT LOT 153 GROUP 1 NEW WESTMINSTER DISTRICT STRATA PLAN EPS9599 TOGETHER WITH AN INTEREST IN THE COMMON PROPERTY IN PROPORTION TO THE UNIT ENTITLEMENT OF THE STRATA LOT AS SHOWN ON FORM V, PID 032-080-255
66. STRATA LOT 198 DISTRICT LOT 153 GROUP 1 NEW WESTMINSTER DISTRICT STRATA PLAN EPS9599 TOGETHER WITH AN INTEREST IN THE COMMON PROPERTY IN PROPORTION TO THE UNIT ENTITLEMENT OF THE STRATA LOT AS SHOWN ON FORM V, PID 032-080-271
67. STRATA LOT 205 DISTRICT LOT 153 GROUP 1 NEW WESTMINSTER DISTRICT STRATA PLAN EPS9599 TOGETHER WITH AN INTEREST IN THE COMMON PROPERTY IN PROPORTION TO THE UNIT ENTITLEMENT OF THE STRATA LOT AS SHOWN ON FORM V, PID 032-080-344
68. STRATA LOT 207 DISTRICT LOT 153 GROUP 1 NEW WESTMINSTER DISTRICT STRATA PLAN EPS9599 TOGETHER WITH AN INTEREST IN THE COMMON PROPERTY IN PROPORTION TO THE UNIT ENTITLEMENT OF THE STRATA LOT AS SHOWN ON FORM V, PID 032-080-361
69. STRATA LOT 210 DISTRICT LOT 153 GROUP 1 NEW WESTMINSTER DISTRICT STRATA PLAN EPS9599 TOGETHER WITH AN INTEREST IN THE COMMON PROPERTY IN PROPORTION TO THE UNIT ENTITLEMENT OF THE STRATA LOT AS SHOWN ON FORM V, PID 032-080-395
70. STRATA LOT 216 DISTRICT LOT 153 GROUP 1 NEW WESTMINSTER DISTRICT STRATA PLAN EPS9599 TOGETHER WITH AN INTEREST IN THE COMMON PROPERTY IN PROPORTION TO THE UNIT ENTITLEMENT OF THE STRATA LOT AS SHOWN ON FORM V, PID 032-080-450
71. STRATA LOT 217 DISTRICT LOT 153 GROUP 1 NEW WESTMINSTER DISTRICT STRATA PLAN EPS9599 TOGETHER WITH AN INTEREST IN THE COMMON

PROPERTY IN PROPORTION TO THE UNIT ENTITLEMENT OF THE STRATA LOT AS SHOWN ON FORM V, PID 032-080-468

72. STRATA LOT 218 DISTRICT LOT 153 GROUP 1 NEW WESTMINSTER DISTRICT STRATA PLAN EPS9599 TOGETHER WITH AN INTEREST IN THE COMMON PROPERTY IN PROPORTION TO THE UNIT ENTITLEMENT OF THE STRATA LOT AS SHOWN ON FORM V, PID 032-080-476
73. STRATA LOT 219 DISTRICT LOT 153 GROUP 1 NEW WESTMINSTER DISTRICT STRATA PLAN EPS9599 TOGETHER WITH AN INTEREST IN THE COMMON PROPERTY IN PROPORTION TO THE UNIT ENTITLEMENT OF THE STRATA LOT AS SHOWN ON FORM V, PID 032-080-484
74. STRATA LOT 222 DISTRICT LOT 153 GROUP 1 NEW WESTMINSTER DISTRICT STRATA PLAN EPS9599 TOGETHER WITH AN INTEREST IN THE COMMON PROPERTY IN PROPORTION TO THE UNIT ENTITLEMENT OF THE STRATA LOT AS SHOWN ON FORM V, PID 032-080-514
75. STRATA LOT 223 DISTRICT LOT 153 GROUP 1 NEW WESTMINSTER DISTRICT STRATA PLAN EPS9599 TOGETHER WITH AN INTEREST IN THE COMMON PROPERTY IN PROPORTION TO THE UNIT ENTITLEMENT OF THE STRATA LOT AS SHOWN ON FORM V, PID 032-080-522
76. STRATA LOT 224 DISTRICT LOT 153 GROUP 1 NEW WESTMINSTER DISTRICT STRATA PLAN EPS9599 TOGETHER WITH AN INTEREST IN THE COMMON PROPERTY IN PROPORTION TO THE UNIT ENTITLEMENT OF THE STRATA LOT AS SHOWN ON FORM V, PID 032-080-531
77. STRATA LOT 225 DISTRICT LOT 153 GROUP 1 NEW WESTMINSTER DISTRICT STRATA PLAN EPS9599 TOGETHER WITH AN INTEREST IN THE COMMON PROPERTY IN PROPORTION TO THE UNIT ENTITLEMENT OF THE STRATA LOT AS SHOWN ON FORM V, PID 032-080-549
78. STRATA LOT 228 DISTRICT LOT 153 GROUP 1 NEW WESTMINSTER DISTRICT STRATA PLAN EPS9599 TOGETHER WITH AN INTEREST IN THE COMMON PROPERTY IN PROPORTION TO THE UNIT ENTITLEMENT OF THE STRATA LOT AS SHOWN ON FORM V, PID 032-080-573
79. STRATA LOT 231 DISTRICT LOT 153 GROUP 1 NEW WESTMINSTER DISTRICT STRATA PLAN EPS9599 TOGETHER WITH AN INTEREST IN THE COMMON PROPERTY IN PROPORTION TO THE UNIT ENTITLEMENT OF THE STRATA LOT AS SHOWN ON FORM V, PID 032-080-603
80. STRATA LOT 232 DISTRICT LOT 153 GROUP 1 NEW WESTMINSTER DISTRICT STRATA PLAN EPS9599 TOGETHER WITH AN INTEREST IN THE COMMON

PROPERTY IN PROPORTION TO THE UNIT ENTITLEMENT OF THE STRATA LOT AS SHOWN ON FORM V, PID 032-080-611

81. STRATA LOT 233 DISTRICT LOT 153 GROUP 1 NEW WESTMINSTER DISTRICT STRATA PLAN EPS9599 TOGETHER WITH AN INTEREST IN THE COMMON PROPERTY IN PROPORTION TO THE UNIT ENTITLEMENT OF THE STRATA LOT AS SHOWN ON FORM V, PID 032-080-620
82. STRATA LOT 234 DISTRICT LOT 153 GROUP 1 NEW WESTMINSTER DISTRICT STRATA PLAN EPS9599 TOGETHER WITH AN INTEREST IN THE COMMON PROPERTY IN PROPORTION TO THE UNIT ENTITLEMENT OF THE STRATA LOT AS SHOWN ON FORM V, PID 032-080-638
83. STRATA LOT 235 DISTRICT LOT 153 GROUP 1 NEW WESTMINSTER DISTRICT STRATA PLAN EPS9599 TOGETHER WITH AN INTEREST IN THE COMMON PROPERTY IN PROPORTION TO THE UNIT ENTITLEMENT OF THE STRATA LOT AS SHOWN ON FORM V, PID 032-080-646
84. STRATA LOT 236 DISTRICT LOT 153 GROUP 1 NEW WESTMINSTER DISTRICT STRATA PLAN EPS9599 TOGETHER WITH AN INTEREST IN THE COMMON PROPERTY IN PROPORTION TO THE UNIT ENTITLEMENT OF THE STRATA LOT AS SHOWN ON FORM V, PID 032-080-654
85. STRATA LOT 237 DISTRICT LOT 153 GROUP 1 NEW WESTMINSTER DISTRICT STRATA PLAN EPS9599 TOGETHER WITH AN INTEREST IN THE COMMON PROPERTY IN PROPORTION TO THE UNIT ENTITLEMENT OF THE STRATA LOT AS SHOWN ON FORM V, PID 032-080-662
86. STRATA LOT 241 DISTRICT LOT 153 GROUP 1 NEW WESTMINSTER DISTRICT STRATA PLAN EPS9599 TOGETHER WITH AN INTEREST IN THE COMMON PROPERTY IN PROPORTION TO THE UNIT ENTITLEMENT OF THE STRATA LOT AS SHOWN ON FORM V, PID 032-080-701
87. STRATA LOT 242 DISTRICT LOT 153 GROUP 1 NEW WESTMINSTER DISTRICT STRATA PLAN EPS9599 TOGETHER WITH AN INTEREST IN THE COMMON PROPERTY IN PROPORTION TO THE UNIT ENTITLEMENT OF THE STRATA LOT AS SHOWN ON FORM V, PID 032-080-719
88. STRATA LOT 243 DISTRICT LOT 153 GROUP 1 NEW WESTMINSTER DISTRICT STRATA PLAN EPS9599 TOGETHER WITH AN INTEREST IN THE COMMON PROPERTY IN PROPORTION TO THE UNIT ENTITLEMENT OF THE STRATA LOT AS SHOWN ON FORM V, PID 032-080-727
89. STRATA LOT 244 DISTRICT LOT 153 GROUP 1 NEW WESTMINSTER DISTRICT STRATA PLAN EPS9599 TOGETHER WITH AN INTEREST IN THE COMMON

PROPERTY IN PROPORTION TO THE UNIT ENTITLEMENT OF THE STRATA LOT AS SHOWN ON FORM V, PID 032-080-735

90. STRATA LOT 245 DISTRICT LOT 153 GROUP 1 NEW WESTMINSTER DISTRICT STRATA PLAN EPS9599 TOGETHER WITH AN INTEREST IN THE COMMON PROPERTY IN PROPORTION TO THE UNIT ENTITLEMENT OF THE STRATA LOT AS SHOWN ON FORM V, PID 032-080-743
91. STRATA LOT 246 DISTRICT LOT 153 GROUP 1 NEW WESTMINSTER DISTRICT STRATA PLAN EPS9599 TOGETHER WITH AN INTEREST IN THE COMMON PROPERTY IN PROPORTION TO THE UNIT ENTITLEMENT OF THE STRATA LOT AS SHOWN ON FORM V, PID 032-080-751
92. STRATA LOT 248 DISTRICT LOT 153 GROUP 1 NEW WESTMINSTER DISTRICT STRATA PLAN EPS9599 TOGETHER WITH AN INTEREST IN THE COMMON PROPERTY IN PROPORTION TO THE UNIT ENTITLEMENT OF THE STRATA LOT AS SHOWN ON FORM V, PID 032-080-778
93. STRATA LOT 249 DISTRICT LOT 153 GROUP 1 NEW WESTMINSTER DISTRICT STRATA PLAN EPS9599 TOGETHER WITH AN INTEREST IN THE COMMON PROPERTY IN PROPORTION TO THE UNIT ENTITLEMENT OF THE STRATA LOT AS SHOWN ON FORM V, PID 032-080-786
94. STRATA LOT 250 DISTRICT LOT 153 GROUP 1 NEW WESTMINSTER DISTRICT STRATA PLAN EPS9599 TOGETHER WITH AN INTEREST IN THE COMMON PROPERTY IN PROPORTION TO THE UNIT ENTITLEMENT OF THE STRATA LOT AS SHOWN ON FORM V, PID 032-080-794
95. STRATA LOT 251 DISTRICT LOT 153 GROUP 1 NEW WESTMINSTER DISTRICT STRATA PLAN EPS9599 TOGETHER WITH AN INTEREST IN THE COMMON PROPERTY IN PROPORTION TO THE UNIT ENTITLEMENT OF THE STRATA LOT AS SHOWN ON FORM V, PID 032-080-808
96. STRATA LOT 252 DISTRICT LOT 153 GROUP 1 NEW WESTMINSTER DISTRICT STRATA PLAN EPS9599 TOGETHER WITH AN INTEREST IN THE COMMON PROPERTY IN PROPORTION TO THE UNIT ENTITLEMENT OF THE STRATA LOT AS SHOWN ON FORM V, PID 032-080-816
97. STRATA LOT 253 DISTRICT LOT 153 GROUP 1 NEW WESTMINSTER DISTRICT STRATA PLAN EPS9599 TOGETHER WITH AN INTEREST IN THE COMMON PROPERTY IN PROPORTION TO THE UNIT ENTITLEMENT OF THE STRATA LOT AS SHOWN ON FORM V, PID 032-080-824
98. STRATA LOT 254 DISTRICT LOT 153 GROUP 1 NEW WESTMINSTER DISTRICT STRATA PLAN EPS9599 TOGETHER WITH AN INTEREST IN THE COMMON

PROPERTY IN PROPORTION TO THE UNIT ENTITLEMENT OF THE STRATA LOT AS SHOWN ON FORM V, PID 032-080-832

99. STRATA LOT 255 DISTRICT LOT 153 GROUP 1 NEW WESTMINSTER DISTRICT STRATA PLAN EPS9599 TOGETHER WITH AN INTEREST IN THE COMMON PROPERTY IN PROPORTION TO THE UNIT ENTITLEMENT OF THE STRATA LOT AS SHOWN ON FORM V, PID 032-080-841
100. STRATA LOT 256 DISTRICT LOT 153 GROUP 1 NEW WESTMINSTER DISTRICT STRATA PLAN EPS9599 TOGETHER WITH AN INTEREST IN THE COMMON PROPERTY IN PROPORTION TO THE UNIT ENTITLEMENT OF THE STRATA LOT AS SHOWN ON FORM V, PID 032-080-859
101. STRATA LOT 257 DISTRICT LOT 153 GROUP 1 NEW WESTMINSTER DISTRICT STRATA PLAN EPS9599 TOGETHER WITH AN INTEREST IN THE COMMON PROPERTY IN PROPORTION TO THE UNIT ENTITLEMENT OF THE STRATA LOT AS SHOWN ON FORM V, PID 032-080-867
102. STRATA LOT 258 DISTRICT LOT 153 GROUP 1 NEW WESTMINSTER DISTRICT STRATA PLAN EPS9599 TOGETHER WITH AN INTEREST IN THE COMMON PROPERTY IN PROPORTION TO THE UNIT ENTITLEMENT OF THE STRATA LOT AS SHOWN ON FORM V, PID 032-080-875
103. STRATA LOT 259 DISTRICT LOT 153 GROUP 1 NEW WESTMINSTER DISTRICT STRATA PLAN EPS9599 TOGETHER WITH AN INTEREST IN THE COMMON PROPERTY IN PROPORTION TO THE UNIT ENTITLEMENT OF THE STRATA LOT AS SHOWN ON FORM V, PID 032-080-883
104. STRATA LOT 260 DISTRICT LOT 153 GROUP 1 NEW WESTMINSTER DISTRICT STRATA PLAN EPS9599 TOGETHER WITH AN INTEREST IN THE COMMON PROPERTY IN PROPORTION TO THE UNIT ENTITLEMENT OF THE STRATA LOT AS SHOWN ON FORM V, PID 032-080-891
105. STRATA LOT 261 DISTRICT LOT 153 GROUP 1 NEW WESTMINSTER DISTRICT STRATA PLAN EPS9599 TOGETHER WITH AN INTEREST IN THE COMMON PROPERTY IN PROPORTION TO THE UNIT ENTITLEMENT OF THE STRATA LOT AS SHOWN ON FORM V, PID 032-080-905
106. STRATA LOT 264 DISTRICT LOT 153 GROUP 1 NEW WESTMINSTER DISTRICT STRATA PLAN EPS9599 TOGETHER WITH AN INTEREST IN THE COMMON PROPERTY IN PROPORTION TO THE UNIT ENTITLEMENT OF THE STRATA LOT AS SHOWN ON FORM V, PID 032-080-930
107. STRATA LOT 266 DISTRICT LOT 153 GROUP 1 NEW WESTMINSTER DISTRICT STRATA PLAN EPS9599 TOGETHER WITH AN INTEREST IN THE

COMMON PROPERTY IN PROPORTION TO THE UNIT ENTITLEMENT OF THE STRATA LOT AS SHOWN ON FORM V, PID 032-080-956

108. STRATA LOT 267 DISTRICT LOT 153 GROUP 1 NEW WESTMINSTER DISTRICT STRATA PLAN EPS9599 TOGETHER WITH AN INTEREST IN THE COMMON PROPERTY IN PROPORTION TO THE UNIT ENTITLEMENT OF THE STRATA LOT AS SHOWN ON FORM V, PID 032-080-964
109. STRATA LOT 270 DISTRICT LOT 153 GROUP 1 NEW WESTMINSTER DISTRICT STRATA PLAN EPS9599 TOGETHER WITH AN INTEREST IN THE COMMON PROPERTY IN PROPORTION TO THE UNIT ENTITLEMENT OF THE STRATA LOT AS SHOWN ON FORM V, PID 032-080-999
110. STRATA LOT 271 DISTRICT LOT 153 GROUP 1 NEW WESTMINSTER DISTRICT STRATA PLAN EPS9599 TOGETHER WITH AN INTEREST IN THE COMMON PROPERTY IN PROPORTION TO THE UNIT ENTITLEMENT OF THE STRATA LOT AS SHOWN ON FORM V, PID 032-081-006
111. STRATA LOT 272 DISTRICT LOT 153 GROUP 1 NEW WESTMINSTER DISTRICT STRATA PLAN EPS9599 TOGETHER WITH AN INTEREST IN THE COMMON PROPERTY IN PROPORTION TO THE UNIT ENTITLEMENT OF THE STRATA LOT AS SHOWN ON FORM V, PID 032-081-014
112. STRATA LOT 273 DISTRICT LOT 153 GROUP 1 NEW WESTMINSTER DISTRICT STRATA PLAN EPS9599 TOGETHER WITH AN INTEREST IN THE COMMON PROPERTY IN PROPORTION TO THE UNIT ENTITLEMENT OF THE STRATA LOT AS SHOWN ON FORM V, PID 032-081-022
113. STRATA LOT 274 DISTRICT LOT 153 GROUP 1 NEW WESTMINSTER DISTRICT STRATA PLAN EPS9599 TOGETHER WITH AN INTEREST IN THE COMMON PROPERTY IN PROPORTION TO THE UNIT ENTITLEMENT OF THE STRATA LOT AS SHOWN ON FORM V, PID 032-081-031
114. STRATA LOT 275 DISTRICT LOT 153 GROUP 1 NEW WESTMINSTER DISTRICT STRATA PLAN EPS9599 TOGETHER WITH AN INTEREST IN THE COMMON PROPERTY IN PROPORTION TO THE UNIT ENTITLEMENT OF THE STRATA LOT AS SHOWN ON FORM V, PID 032-081-049
115. STRATA LOT 276 DISTRICT LOT 153 GROUP 1 NEW WESTMINSTER DISTRICT STRATA PLAN EPS9599 TOGETHER WITH AN INTEREST IN THE COMMON PROPERTY IN PROPORTION TO THE UNIT ENTITLEMENT OF THE STRATA LOT AS SHOWN ON FORM V, PID 032-081-057
116. STRATA LOT 277 DISTRICT LOT 153 GROUP 1 NEW WESTMINSTER DISTRICT STRATA PLAN EPS9599 TOGETHER WITH AN INTEREST IN THE

COMMON PROPERTY IN PROPORTION TO THE UNIT ENTITLEMENT OF THE STRATA LOT AS SHOWN ON FORM V, PID 032-081-065

117. STRATA LOT 278 DISTRICT LOT 153 GROUP 1 NEW WESTMINSTER DISTRICT STRATA PLAN EPS9599 TOGETHER WITH AN INTEREST IN THE COMMON PROPERTY IN PROPORTION TO THE UNIT ENTITLEMENT OF THE STRATA LOT AS SHOWN ON FORM V, PID 032-081-073
118. STRATA LOT 279 DISTRICT LOT 153 GROUP 1 NEW WESTMINSTER DISTRICT STRATA PLAN EPS9599 TOGETHER WITH AN INTEREST IN THE COMMON PROPERTY IN PROPORTION TO THE UNIT ENTITLEMENT OF THE STRATA LOT AS SHOWN ON FORM V, PID 032-081-081
119. STRATA LOT 280 DISTRICT LOT 153 GROUP 1 NEW WESTMINSTER DISTRICT STRATA PLAN EPS9599 TOGETHER WITH AN INTEREST IN THE COMMON PROPERTY IN PROPORTION TO THE UNIT ENTITLEMENT OF THE STRATA LOT AS SHOWN ON FORM V, PID 032-081-090
120. STRATA LOT 281 DISTRICT LOT 153 GROUP 1 NEW WESTMINSTER DISTRICT STRATA PLAN EPS9599 TOGETHER WITH AN INTEREST IN THE COMMON PROPERTY IN PROPORTION TO THE UNIT ENTITLEMENT OF THE STRATA LOT AS SHOWN ON FORM V, PID 032-081-103
121. STRATA LOT 282 DISTRICT LOT 153 GROUP 1 NEW WESTMINSTER DISTRICT STRATA PLAN EPS9599 TOGETHER WITH AN INTEREST IN THE COMMON PROPERTY IN PROPORTION TO THE UNIT ENTITLEMENT OF THE STRATA LOT AS SHOWN ON FORM V, PID 032-081-111
122. STRATA LOT 283 DISTRICT LOT 153 GROUP 1 NEW WESTMINSTER DISTRICT STRATA PLAN EPS9599 TOGETHER WITH AN INTEREST IN THE COMMON PROPERTY IN PROPORTION TO THE UNIT ENTITLEMENT OF THE STRATA LOT AS SHOWN ON FORM V, PID 032-081-120
123. STRATA LOT 284 DISTRICT LOT 153 GROUP 1 NEW WESTMINSTER DISTRICT STRATA PLAN EPS9599 TOGETHER WITH AN INTEREST IN THE COMMON PROPERTY IN PROPORTION TO THE UNIT ENTITLEMENT OF THE STRATA LOT AS SHOWN ON FORM V, PID 032-081-138
124. STRATA LOT 285 DISTRICT LOT 153 GROUP 1 NEW WESTMINSTER DISTRICT STRATA PLAN EPS9599 TOGETHER WITH AN INTEREST IN THE COMMON PROPERTY IN PROPORTION TO THE UNIT ENTITLEMENT OF THE STRATA LOT AS SHOWN ON FORM V, PID 032-081-146
125. STRATA LOT 286 DISTRICT LOT 153 GROUP 1 NEW WESTMINSTER DISTRICT STRATA PLAN EPS9599 TOGETHER WITH AN INTEREST IN THE

COMMON PROPERTY IN PROPORTION TO THE UNIT ENTITLEMENT OF THE STRATA LOT AS SHOWN ON FORM V, PID 032-081-154

126. STRATA LOT 287 DISTRICT LOT 153 GROUP 1 NEW WESTMINSTER DISTRICT STRATA PLAN EPS9599 TOGETHER WITH AN INTEREST IN THE COMMON PROPERTY IN PROPORTION TO THE UNIT ENTITLEMENT OF THE STRATA LOT AS SHOWN ON FORM V, PID 032-081-162
127. STRATA LOT 288 DISTRICT LOT 153 GROUP 1 NEW WESTMINSTER DISTRICT STRATA PLAN EPS9599 TOGETHER WITH AN INTEREST IN THE COMMON PROPERTY IN PROPORTION TO THE UNIT ENTITLEMENT OF THE STRATA LOT AS SHOWN ON FORM V, PID 032-081-171
128. STRATA LOT 291 DISTRICT LOT 153 GROUP 1 NEW WESTMINSTER DISTRICT STRATA PLAN EPS9599 TOGETHER WITH AN INTEREST IN THE COMMON PROPERTY IN PROPORTION TO THE UNIT ENTITLEMENT OF THE STRATA LOT AS SHOWN ON FORM V, PID 032-081-201
129. STRATA LOT 294 DISTRICT LOT 153 GROUP 1 NEW WESTMINSTER DISTRICT STRATA PLAN EPS9599 TOGETHER WITH AN INTEREST IN THE COMMON PROPERTY IN PROPORTION TO THE UNIT ENTITLEMENT OF THE STRATA LOT AS SHOWN ON FORM V, PID 032-081-235
130. STRATA LOT 296 DISTRICT LOT 153 GROUP 1 NEW WESTMINSTER DISTRICT STRATA PLAN EPS9599 TOGETHER WITH AN INTEREST IN THE COMMON PROPERTY IN PROPORTION TO THE UNIT ENTITLEMENT OF THE STRATA LOT AS SHOWN ON FORM V, PID 032-081-251
131. STRATA LOT 297 DISTRICT LOT 153 GROUP 1 NEW WESTMINSTER DISTRICT STRATA PLAN EPS9599 TOGETHER WITH AN INTEREST IN THE COMMON PROPERTY IN PROPORTION TO THE UNIT ENTITLEMENT OF THE STRATA LOT AS SHOWN ON FORM V, PID 032-081-260
132. STRATA LOT 298 DISTRICT LOT 153 GROUP 1 NEW WESTMINSTER DISTRICT STRATA PLAN EPS9599 TOGETHER WITH AN INTEREST IN THE COMMON PROPERTY IN PROPORTION TO THE UNIT ENTITLEMENT OF THE STRATA LOT AS SHOWN ON FORM V, PID 032-081-278
133. STRATA LOT 299 DISTRICT LOT 153 GROUP 1 NEW WESTMINSTER DISTRICT STRATA PLAN EPS9599 TOGETHER WITH AN INTEREST IN THE COMMON PROPERTY IN PROPORTION TO THE UNIT ENTITLEMENT OF THE STRATA LOT AS SHOWN ON FORM V, PID 032-081-286
134. STRATA LOT 300 DISTRICT LOT 153 GROUP 1 NEW WESTMINSTER DISTRICT STRATA PLAN EPS9599 TOGETHER WITH AN INTEREST IN THE

COMMON PROPERTY IN PROPORTION TO THE UNIT ENTITLEMENT OF THE STRATA LOT AS SHOWN ON FORM V, PID 032-081-294

135. STRATA LOT 301 DISTRICT LOT 153 GROUP 1 NEW WESTMINSTER DISTRICT STRATA PLAN EPS9599 TOGETHER WITH AN INTEREST IN THE COMMON PROPERTY IN PROPORTION TO THE UNIT ENTITLEMENT OF THE STRATA LOT AS SHOWN ON FORM V, PID 032-081-308
136. STRATA LOT 302 DISTRICT LOT 153 GROUP 1 NEW WESTMINSTER DISTRICT STRATA PLAN EPS9599 TOGETHER WITH AN INTEREST IN THE COMMON PROPERTY IN PROPORTION TO THE UNIT ENTITLEMENT OF THE STRATA LOT AS SHOWN ON FORM V, PID 032-081-316
137. STRATA LOT 303 DISTRICT LOT 153 GROUP 1 NEW WESTMINSTER DISTRICT STRATA PLAN EPS9599 TOGETHER WITH AN INTEREST IN THE COMMON PROPERTY IN PROPORTION TO THE UNIT ENTITLEMENT OF THE STRATA LOT AS SHOWN ON FORM V, PID 032-081-324
138. STRATA LOT 304 DISTRICT LOT 153 GROUP 1 NEW WESTMINSTER DISTRICT STRATA PLAN EPS9599 TOGETHER WITH AN INTEREST IN THE COMMON PROPERTY IN PROPORTION TO THE UNIT ENTITLEMENT OF THE STRATA LOT AS SHOWN ON FORM V, PID 032-081-332
139. STRATA LOT 305 DISTRICT LOT 153 GROUP 1 NEW WESTMINSTER DISTRICT STRATA PLAN EPS9599 TOGETHER WITH AN INTEREST IN THE COMMON PROPERTY IN PROPORTION TO THE UNIT ENTITLEMENT OF THE STRATA LOT AS SHOWN ON FORM V, PID 032-081-341
140. STRATA LOT 306 DISTRICT LOT 153 GROUP 1 NEW WESTMINSTER DISTRICT STRATA PLAN EPS9599 TOGETHER WITH AN INTEREST IN THE COMMON PROPERTY IN PROPORTION TO THE UNIT ENTITLEMENT OF THE STRATA LOT AS SHOWN ON FORM V, PID 032-081-359
141. STRATA LOT 307 DISTRICT LOT 153 GROUP 1 NEW WESTMINSTER DISTRICT STRATA PLAN EPS9599 TOGETHER WITH AN INTEREST IN THE COMMON PROPERTY IN PROPORTION TO THE UNIT ENTITLEMENT OF THE STRATA LOT AS SHOWN ON FORM V, PID 032-081-367
142. STRATA LOT 308 DISTRICT LOT 153 GROUP 1 NEW WESTMINSTER DISTRICT STRATA PLAN EPS9599 TOGETHER WITH AN INTEREST IN THE COMMON PROPERTY IN PROPORTION TO THE UNIT ENTITLEMENT OF THE STRATA LOT AS SHOWN ON FORM V, PID 032-081-375
143. STRATA LOT 309 DISTRICT LOT 153 GROUP 1 NEW WESTMINSTER DISTRICT STRATA PLAN EPS9599 TOGETHER WITH AN INTEREST IN THE

COMMON PROPERTY IN PROPORTION TO THE UNIT ENTITLEMENT OF THE STRATA LOT AS SHOWN ON FORM V, PID 032-081-383

144. STRATA LOT 310 DISTRICT LOT 153 GROUP 1 NEW WESTMINSTER DISTRICT STRATA PLAN EPS9599 TOGETHER WITH AN INTEREST IN THE COMMON PROPERTY IN PROPORTION TO THE UNIT ENTITLEMENT OF THE STRATA LOT AS SHOWN ON FORM V, PID 032-081-391
145. STRATA LOT 311 DISTRICT LOT 153 GROUP 1 NEW WESTMINSTER DISTRICT STRATA PLAN EPS9599 TOGETHER WITH AN INTEREST IN THE COMMON PROPERTY IN PROPORTION TO THE UNIT ENTITLEMENT OF THE STRATA LOT AS SHOWN ON FORM V, PID 032-081-405
146. STRATA LOT 312 DISTRICT LOT 153 GROUP 1 NEW WESTMINSTER DISTRICT STRATA PLAN EPS9599 TOGETHER WITH AN INTEREST IN THE COMMON PROPERTY IN PROPORTION TO THE UNIT ENTITLEMENT OF THE STRATA LOT AS SHOWN ON FORM V, PID 032-081-413
147. STRATA LOT 313 DISTRICT LOT 153 GROUP 1 NEW WESTMINSTER DISTRICT STRATA PLAN EPS9599 TOGETHER WITH AN INTEREST IN THE COMMON PROPERTY IN PROPORTION TO THE UNIT ENTITLEMENT OF THE STRATA LOT AS SHOWN ON FORM V, PID 032-081-421
148. STRATA LOT 314 DISTRICT LOT 153 GROUP 1 NEW WESTMINSTER DISTRICT STRATA PLAN EPS9599 TOGETHER WITH AN INTEREST IN THE COMMON PROPERTY IN PROPORTION TO THE UNIT ENTITLEMENT OF THE STRATA LOT AS SHOWN ON FORM V, PID 032-081-430
149. STRATA LOT 315 DISTRICT LOT 153 GROUP 1 NEW WESTMINSTER DISTRICT STRATA PLAN EPS9599 TOGETHER WITH AN INTEREST IN THE COMMON PROPERTY IN PROPORTION TO THE UNIT ENTITLEMENT OF THE STRATA LOT AS SHOWN ON FORM V, PID 032-081-448
150. STRATA LOT 316 DISTRICT LOT 153 GROUP 1 NEW WESTMINSTER DISTRICT STRATA PLAN EPS9599 TOGETHER WITH AN INTEREST IN THE COMMON PROPERTY IN PROPORTION TO THE UNIT ENTITLEMENT OF THE STRATA LOT AS SHOWN ON FORM V, PID 032-081-456
151. STRATA LOT 317 DISTRICT LOT 153 GROUP 1 NEW WESTMINSTER DISTRICT STRATA PLAN EPS9599 TOGETHER WITH AN INTEREST IN THE COMMON PROPERTY IN PROPORTION TO THE UNIT ENTITLEMENT OF THE STRATA LOT AS SHOWN ON FORM V, PID 032-081-464
152. STRATA LOT 318 DISTRICT LOT 153 GROUP 1 NEW WESTMINSTER DISTRICT STRATA PLAN EPS9599 TOGETHER WITH AN INTEREST IN THE

COMMON PROPERTY IN PROPORTION TO THE UNIT ENTITLEMENT OF THE STRATA LOT AS SHOWN ON FORM V, PID 032-081-472

153. STRATA LOT 319 DISTRICT LOT 153 GROUP 1 NEW WESTMINSTER DISTRICT STRATA PLAN EPS9599 TOGETHER WITH AN INTEREST IN THE COMMON PROPERTY IN PROPORTION TO THE UNIT ENTITLEMENT OF THE STRATA LOT AS SHOWN ON FORM V, PID 032-081-481
154. STRATA LOT 320 DISTRICT LOT 153 GROUP 1 NEW WESTMINSTER DISTRICT STRATA PLAN EPS9599 TOGETHER WITH AN INTEREST IN THE COMMON PROPERTY IN PROPORTION TO THE UNIT ENTITLEMENT OF THE STRATA LOT AS SHOWN ON FORM V, PID 032-081-499
155. STRATA LOT 321 DISTRICT LOT 153 GROUP 1 NEW WESTMINSTER DISTRICT STRATA PLAN EPS9599 TOGETHER WITH AN INTEREST IN THE COMMON PROPERTY IN PROPORTION TO THE UNIT ENTITLEMENT OF THE STRATA LOT AS SHOWN ON FORM V, PID 032-081-502
156. STRATA LOT 322 DISTRICT LOT 153 GROUP 1 NEW WESTMINSTER DISTRICT STRATA PLAN EPS9599 TOGETHER WITH AN INTEREST IN THE COMMON PROPERTY IN PROPORTION TO THE UNIT ENTITLEMENT OF THE STRATA LOT AS SHOWN ON FORM V, PID 032-081-511
157. STRATA LOT 323 DISTRICT LOT 153 GROUP 1 NEW WESTMINSTER DISTRICT STRATA PLAN EPS9599 TOGETHER WITH AN INTEREST IN THE COMMON PROPERTY IN PROPORTION TO THE UNIT ENTITLEMENT OF THE STRATA LOT AS SHOWN ON FORM V, PID 032-081-529
158. STRATA LOT 324 DISTRICT LOT 153 GROUP 1 NEW WESTMINSTER DISTRICT STRATA PLAN EPS9599 TOGETHER WITH AN INTEREST IN THE COMMON PROPERTY IN PROPORTION TO THE UNIT ENTITLEMENT OF THE STRATA LOT AS SHOWN ON FORM V, PID 032-081-537
159. STRATA LOT 325 DISTRICT LOT 153 GROUP 1 NEW WESTMINSTER DISTRICT STRATA PLAN EPS9599 TOGETHER WITH AN INTEREST IN THE COMMON PROPERTY IN PROPORTION TO THE UNIT ENTITLEMENT OF THE STRATA LOT AS SHOWN ON FORM V, PID 032-081-545
160. STRATA LOT 326 DISTRICT LOT 153 GROUP 1 NEW WESTMINSTER DISTRICT STRATA PLAN EPS9599 TOGETHER WITH AN INTEREST IN THE COMMON PROPERTY IN PROPORTION TO THE UNIT ENTITLEMENT OF THE STRATA LOT AS SHOWN ON FORM V, PID 032-081-553
161. STRATA LOT 327 DISTRICT LOT 153 GROUP 1 NEW WESTMINSTER DISTRICT STRATA PLAN EPS9599 TOGETHER WITH AN INTEREST IN THE

COMMON PROPERTY IN PROPORTION TO THE UNIT ENTITLEMENT OF THE STRATA LOT AS SHOWN ON FORM V, PID 032-081-561

162. STRATA LOT 329 DISTRICT LOT 153 GROUP 1 NEW WESTMINSTER DISTRICT STRATA PLAN EPS9599 TOGETHER WITH AN INTEREST IN THE COMMON PROPERTY IN PROPORTION TO THE UNIT ENTITLEMENT OF THE STRATA LOT AS SHOWN ON FORM V, PID 032-081-588

163. STRATA LOT 331 DISTRICT LOT 153 GROUP 1 NEW WESTMINSTER DISTRICT STRATA PLAN EPS9599 TOGETHER WITH AN INTEREST IN THE COMMON PROPERTY IN PROPORTION TO THE UNIT ENTITLEMENT OF THE STRATA LOT AS SHOWN ON FORM V, PID 032-081-600

164. STRATA LOT 332 DISTRICT LOT 153 GROUP 1 NEW WESTMINSTER DISTRICT STRATA PLAN EPS9599 TOGETHER WITH AN INTEREST IN THE COMMON PROPERTY IN PROPORTION TO THE UNIT ENTITLEMENT OF THE STRATA LOT AS SHOWN ON FORM V, PID 032-081-618