



No. S-247764
Vancouver Registry

IN THE SUPREME COURT OF BRITISH COLUMBIA

BETWEEN:

KINGSETT MORTGAGE CORPORATION

PETITIONER

AND:

**6511 SUSSEX HEIGHTS DEVELOPMENT LTD.
and
MINORU SQUARE DEVELOPMENT LIMITED PARTNERSHIP
and
MINORU VIEW HOMES LTD.**

RESPONDENTS

NOTICE OF APPLICATION

NAME OF APPLICANT: KSV Restructuring Inc., in its capacity as the Court-appointed receiver (in such capacity, the “Receiver” or the “Applicant”) of 6511 Sussex Heights Development Ltd. (“6511 Sussex”), Minoru Square Development Limited Partnership (“Minoru LP”) and Minoru View Homes Ltd. (“Minoru Homes” and collectively with 6511 Sussex and Minoru LP, the “Debtors”).

To: the service list attached hereto as Schedule “A”.

TAKE NOTICE that an application will be made by the Applicant to the Honourable Justice Masuhara at the courthouse at 800 Smithe Street, Vancouver, BC on January 20, 2025 at 9:00 a.m. for the orders set out in Part 1 below.

The Applicant estimates that the application will take 20 minutes.

- This matter is within the jurisdiction of an associate judge.
- This matter is not within the jurisdiction of an associate judge.

PART 1: ORDERS SOUGHT

1. An order (the “**Amended and Restated Receivership Order**”), substantially in the form attached hereto as Schedule “B”, amending and restating the Receivership Order (as defined below) in the manner reflected in the redline attached hereto as Schedule “C”, including by:
 - (a) expanding the scope of the receivership by appointing KSV Restructuring Inc. as the receiver, without security, of all of Thind Parking Corp.’s presently owned or held personal property of whatsoever nature and kind pertaining to the Lands (as defined below), including the proceeds thereof (collectively, the “**Parking Property**”);
 - (b) increasing the Receiver’s maximum permitted borrowings under the Receivership Order from \$250,000 to \$2,303,860, and granting a corresponding increase to the Receiver’s Borrowings Charge (as defined below); and
 - (c) updating the description of the “Lands” set out in the Receivership Order to remove certain real property that was sold prior to the commencement of these proceedings.

2. An order (the “**Sale Process Order**”), substantially in the form attached hereto as Schedule “D”, among other things:
 - (a) authorizing and empowering the Receiver to enter into the Letter Agreement dated January 13, 2025 (the “**Marketing Agreement**”), among the Receiver, Rennie Marketing Systems, by its partners Rennie Project Marketing Corporation and 541823 B.C. Ltd. (collectively, “**RMS**”), and Rennie & Associates Realty Ltd. (collectively with RMS, the “**Sales Agent**”) in the form attached as Appendix “B” to the First Report of the Receiver dated January 13, 2025 (the “**First Report**”); and
 - (b) approving the sale process, substantially as described in the First Report (the “**Sale Process**”), and authorizing the Receiver and the Sales Agent to carry out the Sale Process in accordance with its terms and the terms of the Sale Process Order.

3. An order (the “**Approval and Vesting Order**”), substantially in the form attached hereto as Schedule “E”, among other things:
 - (a) authorizing the Receiver to sell, pursuant to any sale agreements arising from the Sale Process that satisfy the Sale Conditions (as defined below) (each, a “**Sale Agreement**” and each transaction contemplated thereunder, a “**Unit Transaction**”), any and all of the Remaining Units (as defined below), including all fixtures and chattels in each case, as designated and described in the applicable Sale Agreement (each, a “**Purchased Unit**”), and to assign the exclusive use of any parking stalls and/or storage lockers in connection therewith; and
 - (b) upon delivery by the Receiver to the applicable purchaser of a certificate substantially in the form attached as Schedule “C” to the Approval and Vesting Order (in each case, a “**Receiver’s Certificate**”), vesting the Purchased Unit described in such Receiver’s Certificate in the purchaser free and clear of any and all claims and encumbrances (other than certain specified permitted encumbrances).

4. An order (the “**Ancillary Order**”), substantially in the form attached hereto as Schedule “F”, among other things:
 - (a) subject to the Receiver’s determination of the amounts owed by 6511 Sussex to The Owners, Strata Plan EPS 9599 (the “**Strata Corporation**”) that are secured by the liens registered by the Strata Corporation against the Lands owned by 6511 Sussex (collectively, the “**Strata Liens**”), if any (any such amounts so determined being, the “**Priority Indebtedness**”), or the determination of the Priority Indebtedness by this Court, authorizing and directing the Receiver to, make a distribution from the proceeds of the Receiver’s borrowings to the Strata Corporation equal to the Priority Indebtedness in full satisfaction of the Strata Liens (the “**Strata Lien Distribution**”); and
 - (b) subject to such holdbacks as the Receiver considers necessary or appropriate to satisfy priority claims against such Purchased Unit and/or to fund these

proceedings, authorizing and directing the Receiver, its counsel and other agents to make or cause to be made one or more distributions, payments or adjustments (collectively, the “**Distributions**”) from the purchase price paid for each Purchased Unit (the “**Sale Proceeds**”) approved pursuant to the Approval and Vesting Order in the manner and to the parties specified therein.

5. An order (the “**Sealing Order**”), substantially in the form attached hereto as Schedule “G”, sealing the Confidential Supplement to the First Report dated January 13, 2025 (the “**Confidential Supplement**”) pending the filing of a Receiver’s Certificate evidencing the closing of the Unit Transaction for the last Purchased Unit.
6. Such other relief as this Honourable Court deems just.

PART 2: FACTUAL BASIS

Background

1. The Debtors consist of 6511 Sussex, Minoru LP and Minoru Homes, each of which is a single purpose entity. 6511 Sussex and Minoru Homes are corporations incorporated pursuant to the *Business Corporations Act*, S.B.C. c. 57, as amended (the “**BCA**”), of which Daljit Thind (“**Mr. Thind**”) is a director. Minoru LP is a limited partnership formed under the *Partnership Act*, R.S.B.C. 1996, c. 348, as amended.
2. 6511 Sussex was previously engaged in the development of a 48-story mixed-use tower located at 6511 Sussex Avenue, Burnaby, BC (the “**Highline Project**”), consisting of, among other things, 332 strata lots, and a designated hotel component (which was sold to a third-party). 6511 Sussex is currently the registered owner of 119 remaining strata lots (collectively, the “**Highline Property**”).
3. Minoru LP and Minoru Homes are the beneficial and registered owners, respectively, of a 3.86-acre development site located at 5740, 5760 and 5800 Minoru Boulevard, Richmond, BC (the “**Minoru Property**”).
4. In connection with the Highline Project and the Minoru Property, the Debtors entered into the following commitment letters (together, the “**Commitment Letters**”):

- (a) a commitment letter dated October 18, 2021 (as amended by a first amending agreement dated February 14, 2022, a second amending agreement dated March 20, 2023, and a third amending agreement dated February 23, 2024), among, *inter alios*, Minoru Square Development GP Ltd., in its capacity as the general partner for and on behalf of Minoru LP, as borrower, Minoru Homes, as nominee, 6511 Sussex, as guarantor, and KingSett Mortgage Corporation (“**KingSett**”), as lender, pursuant to which KingSett provided a first mortgage loan in the principal amount of \$72,650,000 (the “**Minoru Loan**”); and
 - (b) a commitment letter dated March 5, 2024, among, *inter alios*, 6511 Sussex, as borrower, Minoru Homes and Minoru Square Development GP Ltd., in its capacity as the general partner for and on behalf of Minoru LP, as guarantors, and KingSett as lender, pursuant to which KingSett provided a first mortgage loan in the principal amount of \$176,500,000 (the “**Highline Loan**”).
5. The payment and performance of the Debtors’ obligations in respect of the Minoru Loan are secured by, among other things:
- (a) a first mortgage/charge in the principal amount of \$61,000,000 and an assignment of rents against the Minoru Property in favour of KingSett;
 - (b) a second mortgage/charge in the principal amount of \$80,000,000 against the Minoru Property in favour of KingSett;
 - (c) a general security agreement dated October 29, 2021, between Minoru Homes, as grantor, and KingSett, as grantee; and
 - (d) a direction, acknowledgement, and security agreement dated October 29, 2021, among Minoru LP, as beneficial owner, Minoru Homes, as registered owner, and KingSett, as assignee.
6. The payment and performance of the Debtors’ obligations in respect of the Highline Loan are secured by, among other things:

- (a) a first mortgage/charge in the principal amount of \$283,750,000 and an assignment of rents against the Highline Property in favour of KingSett;
 - (b) a general security agreement dated March 20, 2024, between 6511 Sussex, as grantor, and KingSett, as grantee; and
 - (c) a collateral mortgage/charge in the principal amount of \$80,000,000 and an assignment of rents against the Minoru Property in favour of KingSett.
7. Following the Debtors' respective defaults under the Commitment Letters, KingSett provided a notice of default and a notice of intention to enforce security in accordance with section 244 of the *Bankruptcy and Insolvency Act*, R.S.C. 1985, c. B-3, as amended (the "BIA").

The Receiver's Appointment

8. On December 13, 2024, KingSett obtained an order of this Court (the "**Receivership Order**") pursuant to subsection 243(1) of the BIA and section 39 of the *Law and Equity Act*, R.S.B.C. 1996, c. 253, as amended (the "LEA"), appointing KSV as the Receiver of the Highline Property and the Minoru Property (together, the "**Lands**") and all right, title and interest of the Debtors in all presently owned or held personal property of whatsoever nature and kind pertaining to the Lands (together with the Lands, the "**Property**"), including the proceeds thereof.
9. Among other things, the Receivership Order:
- (a) granted a first-ranking super-priority charge (the "**Receiver's Charge**") over the Property in favour of the Receiver and the Receiver's counsel to secure their fees and disbursements in respect of these proceedings;
 - (b) granted a second-ranking super-priority charge (the "**Receiver's Borrowings Charge**") and together with the Receiver's Charge, the "**Charges**") over the Property for the purpose of funding the exercise of the powers and duties conferred upon the Receiver pursuant to the Receivership Order;

- (c) authorized and empowered the Receiver to act at once in respect of the Property, including to:
 - (i) engage consultants, appraisers, agents, experts, auditors, accountants, managers, counsel and such other persons from time to time on whatever basis to assist with the exercise of the Receiver's powers and duties;
 - (ii) market any or all of the Property, including advertising and soliciting offers in respect of the Property or any part or parts thereof and negotiating such terms and conditions of sale as the Receiver considers appropriate;
 - (iii) sell, convey, transfer, lease or assign the Property or any part or parts thereof out of the ordinary course of business with the approval of this Court in respect of any transaction in which the individual or aggregate purchase price exceeds \$500,000 or \$1,000,000, respectively; and
 - (iv) apply for any vesting order or other orders necessary to convey the Property or any part or parts thereof to a purchaser or purchasers, free of any liens or encumbrances; and
 - (d) directed the Receiver to hold all funds, monies and other forms of payment received or collected, including from the sale of all or any of the Property, net of any disbursements, to be paid in accordance with the Receivership Order or any further order of this Court.
10. The principal purpose of these proceedings is to create a stabilized environment in which the Property can be sold and the proceeds arising therefrom can be distributed for the benefit of the Debtors' stakeholders. To that end, the Receiver has brought the within application to facilitate the sale of the 119 remaining strata lots comprising the Highline Property (collectively, the "**Remaining Units**"), and the distribution of certain of the proceeds arising therefrom. The Receiver is in the process of advancing a realization strategy in respect of the Minoru Property, and will return to Court at a future date to seek approval of such realization strategy.

The Marketing Agreement

11. To enhance the efficacy of the proposed Sale Process, the Receiver has negotiated the Marketing Agreement with the Sales Agent. The Marketing Agreement remains subject to the proposed Sale Process Order.
12. The Sales Agent is a prominent real estate company based in Vancouver, BC, with a team consisting of over 130 staff and 270 advisors. It offers real estate marketing, development advisory and brokerage services, with a focus on the development and sale of upscale residential properties, including high-rise condos and luxury homes.
13. Pursuant to the Marketing Agreement, the Sales Agent will, among other things:
 - (a) develop and prepare a strategy for the sale of the Remaining Units;
 - (b) list the Remaining Units for sale when requested by the Receiver;
 - (c) market the Remaining Units listed for sale using commercially reasonable efforts, subject to and in accordance with the Sale Conditions;
 - (d) facilitate contracts between the Receiver and purchasers; and
 - (e) prepare a marketing budget and timeline.
14. In connection with the provision of its services, the Sales Agent will be entitled to the following:
 - (a) a commission of 3.8% of the Net Contract Sales Price (as defined in the Marketing Agreement), inclusive of the applicable Outside Agent's commission, plus all applicable taxes, for each Remaining Unit sold during the term, provided that no member of the Listing Team (as defined in the Marketing Agreement) may represent a purchaser of a Remaining Unit; and
 - (b) payment of all Vancouver Real Estate Board Multiple Listing Service ("MLS") fees in relation to the Highline Property, and Reimbursable Costs (as defined in the Marketing Agreement), including all Advertising and Promotional Expenses (as

defined in the Marketing Agreement), provided that such MLS fees and Reimbursable Costs have been previously approved by the Receiver.

15. No commission will be payable under the Marketing Agreement on any Remaining Units sold: (i) as part of one or more bulk transactions identified, solicited or negotiated by KingSett and/or any of its affiliates; or (ii) below the Minimum Prices (as defined below), except as adjusted by the Receiver during and in accordance with the Sale Process.

The Sale Process

16. The Receiver developed the proposed Sales Process, in consultation with the Sales Agent, to solicit interest in the Remaining Units. The Sales Process is intended to be a flexible, efficient and fair process for canvassing the market for potential purchasers and maximizing the value of the Remaining Units and recovery for the Debtors' creditors.
17. The proposed Sale Process consists of the following salient steps:
 - (a) upon the granting of the proposed Sale Process Order, the Sales Agent will finalize marketing materials for the Remaining Units for the Receiver's approval;
 - (b) the Receiver will prepare and file a new disclosure statement (the "**Disclosure Statement**") pursuant to the *Real Estate Development Marketing Act*, S.B.C. 2004, c. 41, as amended, prior to the commencement of the Sale Process, which will append a form of Sale Agreement;
 - (c) following the filing of the Disclosure Statement, the Sales Agent will, with the Receiver's oversight and input, and in consultation with KingSett, send an email and newsletter regarding the Sale Process and the Remaining Units to its proprietary database, post the Remaining Units selected by the Receiver on MLS at the listing prices suggested by the Sales Agent, and conduct open houses for the Remaining Units;
 - (d) the Receiver will maintain discretion to adjust the Minimum Price, as provided in the Confidential Supplement; and

- (e) the Receiver will review and consider all offers for the Remaining Units, having regard to the purchase price, conditions to closing, the proposed closing date, and other terms of the Sale Agreement.

The Prospective Approval and Vesting of Purchased Units

- 18. Pursuant to the proposed Approval and Vesting Order, the Receiver is seeking prospective approval to sell each Remaining Unit pursuant to a Sale Agreement arising from the Sale Process provided that, in each case, the following conditions are satisfied (collectively, the “**Sale Conditions**”):
 - (a) KingSett consents to the applicable Unit Transaction;
 - (b) the minimum price per square foot for the applicable Purchased Unit is not less than the applicable amount specified in the Confidential Supplement (the “**Minimum Price**”), subject to the Receiver’s limited authority therein to adjust the Minimum Price;
 - (c) the applicable Sale Agreement is entered into within eight months of the filing of a the Disclosure Statement, and is in substantially the form appended to the Disclosure Statement; and
 - (d) the Receiver is satisfied with the purchase price and other terms of the applicable Unit Transaction.
- 19. Prospectively approving the sale of each Remaining Unit will obviate the need for the Receiver to bring 119 individual sale approval applications and significantly reduce the professional expenses incurred, and judicial resources exhausted, in these proceedings. Any savings in the professional expenses incurred in these proceedings, which are secured by the Receiver’s Charge, will accrue to the Debtors’ creditors.
- 20. The Sale Conditions will ensure the providence of each Unit Transaction and the maximization of the proceeds resulting therefrom.

The Confidential Supplement

21. Pursuant to the proposed Sealing Order, the Receiver is seeking to seal the Confidential Supplement until the filing of a Receiver's Certificate evidencing the closing of the Unit Transaction for the last Purchased Unit.
22. The Confidential Supplement sets out the Minimum Prices to be accepted for each Remaining Unit, as determined by the Sales Agent, in consultation with the Receiver, following considerable market analysis and the basis on which such Minimum Prices may be adjusted by the Receiver. The Minimum Price is sensitive commercial and valuation information, the disclosure of which may jeopardize the Sale Process and diminish the realizations resulting therefrom to the significant detriment of the Debtors' creditors.
23. The public interest in maximizing the value of the Highline Property and preserving the integrity of the Sale Process, as a matter of proportionality, significantly outweighs any prejudice that may result from the temporary sealing of the Confidential Supplement.

Thind Parking Corp. and the Parking Property

24. Pursuant to the proposed Amended and Restated Receivership Order, the Receiver seeks to be appointed as receiver of the Parking Property and to add Thind Parking Corp. as a Respondent in these proceedings.
25. Following its appointment, the Receiver learned that 6511 Sussex is party to a parking facility and storage lease dated October 12, 2023 with Thind Parking Corp. (the "**Parking and Storage Lease**"). Thind Parking Corp. is a corporation incorporated pursuant to the BCA of which Mr. Thind is a director.
26. Pursuant to the Parking and Storage Lease, 6511 Sussex agreed to lease to Thind Parking Corp. all of the parking stalls in the underground parking facility, and all of the lockers in the common property storage areas, at the Highline Property for the sum of \$10.00. The Parking and Storage Lease and the covenants and obligations of 6511 Sussex thereunder run with the Highline Property.

27. Thind Parking Corp. is the sole party capable of partially assigning the Parking and Storage Lease and its rights thereunder to purchasers. Thind Parking Corp. and the Parking Property are therefore intricately intertwined with the Highline Property and 6511 Sussex, and necessary to ensure the Receiver's compliance with each Sale Agreement, the assignment of the exclusive use of any parking stall and/or storage locker, and the maximization of value for the benefit of the Debtors' creditors.
28. According to the British Columbia Personal Property Registry, no parties have registered a security interest against Thind Parking Corp. in respect of the Parking Property (or at all). As a result, the Receiver's appointment in respect of the Parking Property is not expected to prejudice any party.

The Receiver's Borrowings and Receiver's Borrowings Charge

29. The Receivership Order authorized and empowered the Receiver to borrow up to \$250,000, or such greater amount as this Court may further authorize, and granted the Receiver's Borrowings Charge to secure the payment of the monies borrowed. Pursuant to the proposed Amended and Restated Receivership Order, the Receiver now seeks authorization to increase the Receiver's borrowings and approval of a corresponding increase to the Receiver's Borrowings Charge up to the maximum amount of \$2,303,860.
30. The proposed increase to the Receiver's borrowings is expected to be sufficient to:
 - (a) make the Strata Lien Distribution in the approximate amount of \$942,360.48, subject to the determination of the Priority Indebtedness and other terms of the proposed Ancillary Order;
 - (b) fund value accretive repairs to the Remaining Units in the approximate amount of \$1,011,500, which are required to enhance the marketability of such Remaining Units in the proposed Sale Process; and
 - (c) provide a contingency of \$350,000 to account for expenses related to the Remaining Units.

The Proposed Distributions

31. The Receivership Order requires the Receiver to hold all funds, monies and other forms of payment received or collected, including from the sale of all or any of the Property, net of any disbursements. Such funds, monies or other forms of payment are to be paid in accordance with the Receivership Order or any further order of this Court.
32. Pursuant to the proposed Ancillary Order, the Receiver now seeks authorization to make the Strata Lien Distribution, subject to the Receiver's determination of the Priority Indebtedness secured by the Strata Liens, if any, or the determination of the Priority Indebtedness by the Court. Additionally, the Receiver seeks authorization to make the proposed Distributions from the Sale Proceeds, subject to such holdbacks as the Receiver considers necessary or appropriate to satisfy priority claims against each Purchased Unit and/or to fund these proceedings, as follows:
 - (a) to the Canada Revenue Agency in respect of any GST required to be paid by the Receiver in connection with the closing of such Purchased Unit;
 - (b) to such parties as are applicable in respect of any property tax arrears, strata fees and such other customary disbursements for a transaction of a similar nature, in each case, in connection with the closing of such Purchased Unit; and
 - (c) to the Sales Agent in respect of the commission payable under the Marketing Agreement in connection with such Purchased Unit, including any commissions payable to a cooperating brokerage and any GST.
33. The Strata Lien Distribution and the Distributions will facilitate the closing of the Unit Transactions that will materialize from the Sale Process and be approved and implemented pursuant to the proposed Approval and Vesting Order, and ensure the efficient administration of their estates. Each of the Distributions is in respect of an obligation that is required to close a Unit Transaction, is entitled to be paid or benefits from relevant legal priorities, or in the case of commission to the Sales Agent, is commensurate with the Marketing Agreement. In accordance with the proposed Ancillary Order, the Receiver will

holdback such Sale Proceeds as are required to satisfy any unpaid priority claims, including any valid builder's lien, and facilitate these proceedings.

Part 3: LEGAL BASIS

34. The Receiver relies on:

- (a) the BIA, LEA and the *Supreme Court Civil Rules*, BC Reg. 241/2010;
- (b) the inherent and equitable jurisdiction of this Court; and
- (c) such further and other legal basis as counsel may advise and this Court may allow.

KSV Should be Appointed as the Receiver of the Parking Property

35. Subsections 243(1) of the BIA and 39(1) of the LEA confer jurisdiction on this Court to appoint a receiver where it is “just or convenient” to do so. Where it is “just and convenient” to appoint a receiver, subsection 39(2) of the LEA authorizes this Court to make the order unconditionally or on terms and conditions it thinks fit, while subsection 243(1)(c) of the BIA provides that this Court may appoint the receiver to “take any other action that the court considers advisable.”

Bankruptcy and Insolvency Act, R.S.C. 1985, c. B-3, as amended ss 243(1), 243(1)(c) [BIA].
Law and Equity Act, RSBC, 1996, c. 253 ss 39(1), 39(2) [LEA].
Peace River Hydro Partners v Petrowest Corp., 2022 SCC 41 at para 56 [*Petrowest*].

36. Subsection 243(1)(c) of the BIA has been “interpreted as giving judges the ‘broadest possible mandate in insolvency proceedings to enable them to react to any circumstances that may arise’”. It thereby permits Courts to “do not only what ‘justice dictates’ but also what ‘practicality demands’”.

Petrowest, supra at para 148.
Aquilini Development Limited Partnership v Garibaldi at Squamish Limited Partnership,
2024 BCSC 764 at para 61.

37. Exercising their broad jurisdiction, Courts have previously appointed receivers over entities that were, as is the case here, intricately involved with a debtor already subject to

an existing receivership proceeding, including where such entities were not debtors of the parties that commenced the receivership.

WestLB AG, Toronto Branch v Rosseau Resort Developments Inc., 2009 OJ No. 4285 at para 37.

General Electric Canada Real Estate Financing Holding Co. v Liberty Assisted Living Inc., 2011 ONSC 4704 at para 10.

Romspen Investment Corp. v Hargate Properties Inc., 2011 ABQB 759 at paras 17-19.

38. Here, Thind Parking Corp. and the Parking Property are intricately intertwined with the Debtors, and their inclusion in these proceedings is essential to the orderly administration of the receivership and the Receiver's efforts to maximize value. What's more, their inclusion is supported by the non-exhaustive factors frequently considered by Courts when determining whether it is just and convenient to appoint a receiver, including:

- (a) whether irreparable harm might be caused if no order were made, although it is not essential for a creditor to establish irreparable harm if a receiver is not appointed, particularly where the appointment of a receiver is authorized by the security documentation;
- (b) the risk to the security holder taking into consideration the size of the debtor's equity in the assets and the need for protection or safeguarding of the assets while litigation takes place;
- (c) the nature of the property;
- (d) the apprehended or actual waste of the debtor's assets;
- (e) the preservation and protection of the property pending judicial resolution;
- (f) the balance of convenience to the parties;
- (g) the fact that the creditor has the right to appoint a receiver under the documentation provided for the loan;
- (h) the enforcement of rights under a security instrument where the security-holder encounters or expects to encounter difficulty with the debtor and others;

- (i) the principle that the appointment of a receiver is extraordinary relief which should be granted cautiously and sparingly;
- (j) the consideration of whether a court appointment is necessary to enable the receiver to carry out its' duties more efficiently;
- (k) the effect of the order upon the parties;
- (l) the conduct of the parties;
- (m) the length of time that a receiver may be in place;
- (n) the cost to the parties;
- (o) the likelihood of maximizing return to the parties; and
- (p) the goal of facilitating the duties of the receiver.

Maple Trade Finance Inc. v CY Oriental Holdings Ltd., 2009 BCSC 1527 at para 25.
Bank of Montreal v Haro-Thurlow Street Project Limited Partnership, 2024 BCSC 47 at paras 72-75.

39. Having regard to the foregoing, the Receiver submits that it is just and convenient to appoint it as receiver over the Parking Property given, among other things, that:
- (a) pursuant to the Parking and Storage Lease, which runs with and binds the Highline Property, Thind Parking Corp. is the lessee of all of the parking stalls and storage lockers at the Highline Property and the sole party capable of partially assigning the Parking and Storage Lease and its rights thereunder to purchasers. Its inclusion in these proceedings is thus necessary to ensure the Receiver's compliance with each Sale Agreement, the assignment of the exclusive use of any parking stall and/or storage locker, and the maximization of the value of the Debtors' assets for the benefit of their creditors;
 - (b) according to the British Columbia Personal Property Registry searches conducted, Thind Parking Corp. has no secured creditors;

- (c) the Parking Property is limited to Thind Parking Corp.'s right, title and interest in all presently held or owned personal property of whatsoever nature and kind pertaining to the Lands, including the proceeds thereof. The Parking Property is not intended to, and does not, include presently held or owned personal property that is unrelated to the Lands; and
- (d) the Receiver is not aware of any material prejudice that is expected to result from its appointment as receiver of the Parking Property.

First Report of the Receiver dated January 13, 2025, s 6.1 at paras 1-5 [First Report].

The Receiver's Borrowings and Borrowings Charge Should be Increased

40. Subsections 31(1) and 243(1)(c) of the BIA vest this Court with jurisdiction to authorize a Court-appointed receiver to borrow monies and grant a corresponding super-priority charge securing such borrowings. The former expressly authorizes Court-appointed receivers to "incur obligations, borrow money and give security" ranking in priority to the claims of creditors on a debtor's property on any terms that may be authorized by the Court, while the latter permits Courts to empower Court-appointed receivers to "take any other action" considered advisable.

BIA, *supra* ss 31(1), 243(1)(c).
DGDP-BC Holdings Ltd. v Third Eye Capital Corporation, 2021 ABCA 226 at para 20.
KEB Hana Bank as Trustee et al. v Mizrahi Commercial (The One) LP et al., 2023
ONSC 5881 at paras 53-55.

41. The proposed increase to the Receiver's maximum permitted borrowings and the Receiver's Borrowings Charge are expressly contemplated under the Receivership Order and necessary for the proper administration of these proceedings. Specifically, the Receiver requires authority to borrow up to the maximum principal amount of \$2,303,860 to:
- (a) fund value accretive repairs necessary to ensure that each of the Remaining Units may be marketed for sale; and
 - (b) subject in all respect to the determination of the Priority Indebtedness asserted to be secured by the Strata Liens and the other terms of the proposed Ancillary Order

(including the removal of the Strata Liens), make the Strata Lien Distribution to enhance the efficacy of the Sale Process.

KingSett Mortgage Corporation v 6511 Sussex Heights Development Ltd. et al. (December 13, 2024), Vancouver, S-247764 (Order) BCSC at para 23 [Receivership Order].

First Report, *supra* s 6.2 at para 1, s 6.2.1 at paras 1-3, s 6.2.2 at paras 1-3.

42. KingSett has consented to the proposed increases to the Receiver's maximum permitted borrowings and the Receiver's Borrowings Charge.

The Receiver Should be Authorized to Enter into the Marketing Agreement and the Sale Process Should be Approved

43. To achieve the purposes of receiverships, including, the enhancement and facilitation of the realization of a debtor's assets for the benefit of creditors, Courts routinely exercise their discretion under subsection 243(1)(c) of the BIA to grant receivership orders authorizing the marketing and sale of such assets. Relying on subsection 243(1)(c) of the BIA, Courts also frequently approve "the engagement by the Receiver of a real estate broker and [...] broker agreements" to facilitate the marketing of a debtor's assets.

Petrowest, supra at paras 56-57, 148.

Third Eye Capital Corporation v. Ressources Dianor Inc./Dianor Resources Inc., 2019 ONCA 508 at para 73 [*Dianor*].

KEB Hana Bank v Mizrahi Commercial (The One) LP et al., 2024 ONSC 3739 at para 42 [*KEB*].

44. Here, the Receivership Order expressly authorizes and empowers the Receiver to, among other things:
- (a) engage consultants, appraisers, agents, experts, auditors, accountants, managers, counsel and such other persons from time to time on whatever basis to assist with the exercise of the Receiver's powers and duties; and
 - (b) market any or all of the Property, including advertising and soliciting offers in respect of the Property or any part or parts thereof and negotiating such terms and conditions of sale as the Receiver considers appropriate.

Receivership Order, *supra* at paras 2(d), 2(k).

45. Consistent with its existing powers, the Receiver now seeks approval of the Sale Process and authorization to enter into the Marketing Agreement and conduct the Sale Process to fairly, efficiently and effectively maximize the value of the Remaining Units.
46. When determining whether to approve a sale process, Courts should consider the following factors:
 - (a) the fairness, transparency and integrity of the proposed process;
 - (b) the commercial efficacy of the proposed process in light of the specific circumstances facing the receiver; and
 - (c) whether the sales process will optimize the chances, in the particular circumstances, of securing the best possible price for the assets up for sale.

CCM Master Qualified Fund v Bluetip Power Technologies, 2012 ONSC 1750 at para 6.
KEB, supra at para 59.

47. The aforementioned factors applicable to the approval of a sale process are also frequently considered in light of the principles applicable to the approval of a sale transaction enumerated in *Royal Bank of Canada v Soundair Corp.* (“**Soundair**”). Namely:
 - (a) whether the receiver made a sufficient effort to obtain the best price and to not act improvidently;
 - (b) the interests of all parties;
 - (c) the efficacy and integrity of the process by which the receiver obtained the offers; and
 - (d) whether the working out of the process was unfair.

Royal Bank v Soundair Corp., [1991] 46 OAC 321 at para 16 [*Soundair*].
Royal Bank of Canada v 2668144 Ontario Inc. et al. 2024 ONSC 1680 at para 10.
Ontario Securities Commission v Bridging Finance Inc., 2021 ONSC 5338 at paras 7-8.
KEB, supra at paras 59-60.

48. The business judgment, expertise and recommendations of Court-appointed receivers with respect to proposed sale processes are entitled to substantial deference.

Marchant Realty Partners Inc. v 2407553 Ontario Inc., 2021 ONCA 375 at paras 15, 19.
Ontario Securities Commission v Bridging Finance Inc., 2022 ONSC 1857 at paras 43-45.
KEB, supra at para 63.

49. The Receiver submits that the factors applicable to the approval of a sale process, viewed in light of those applicable to a sale transaction, support the proposed Sale Process' approval given that:

- (a) the proposed Sale Process was developed by the Receiver in consultation with the Sales Agent, with a view to providing a flexible, efficient and fair process for canvassing the market for potential purchasers and maximizing the value of the Remaining Units and recovery for the Debtors' creditors. As the proposed Sale Process requires that all offers be submitted in substantially the same form of agreement of Sale Agreement and satisfy the other Sale Conditions, all of the bids will conform, and be fairly compared relative, to standard criteria satisfactory to the Receiver;
- (b) the proposed Sale Process will be conducted and overseen by the Receiver and the Sales Agent. Given its significant expertise and experience, commission structure, substantial marketing efforts to date and familiarity with the Highline Property and Remaining Units, the commercial efficacy of the proposed Sale Process will be enhanced by the Sales Agent's retention; and
- (c) the proposed Sale Process will enable the Receiver and the Sales Agent to broadly market the Remaining Units and optimize the chances of securing the maximum purchase prices for such Remaining Units available in the circumstances. Moreover, adherence to the proposed Sale Conditions will ensure the providence of the sale of each Remaining Unit. As the best option for maximizing recovery available at this time, the proposed Sale Process is in the best interests of the

Debtors' stakeholders, and is supported by the Debtors' largest and senior secured creditor, KingSett.

First Report, *supra* s 3.2, at para 1, s 4.3 at para 1.

The Sale, and Vesting, of the Purchased Units Should be Approved Prospectively

50. The BIA provides Courts with jurisdiction in receivership proceedings to approve the sale of a debtor company's assets and vest such assets in a purchaser thereof free and clear of claims and encumbrances. Such jurisdiction is frequently exercised by Courts in furtherance of the purposes of receivership proceedings, which are "generally achieved through a liquidation of the debtor's assets".

Petrowest, supra at para 66.
Dianor, supra at paras 72-77.

51. In granting the Receivership Order, this Court exercised its jurisdiction under the BIA to expressly authorize and empower the Receiver to, among other things:

- (a) sell, convey, transfer, lease or assign the Property or any part or parts thereof out of the ordinary course of business with the approval of this Court in respect of any transaction in which the individual or aggregate purchase price exceeds \$500,000 or \$1,000,000, respectively; and
- (b) apply for any vesting order or other orders necessary to convey the Property or any part or parts thereof to a purchaser or purchasers, free of any liens or encumbrances.

Receivership Order, *supra* at paras 2(1)-(m).

52. Pursuant to the proposed Approval and Vesting Order, the Receiver now seeks prospective authorization to sell each Remaining Unit pursuant to Sale Agreements arising from the Sale Process that satisfy the Sale Conditions. Additionally, the Receiver seeks to vest each Purchased Unit in the applicable purchaser upon delivery of a Receiver's Certificate.

53. Courts, including this Court, have previously granted orders analogous to the proposed Approval and Vesting Order, prospectively approving the sale and vesting of residential

housing/condominium units. Such orders are particularly appropriate where they further the principle of procedural proportionality.

Coastal Community Credit Union v Cedar Village Holdings Inc. et al. (July 25, 2024), Vancouver, No. S233120 (Order Made After Application (Pre-Approval of Sales)) (BCSC).

Peoples Trust Company v Censorio Group (Hastings & Carleton) Holdings Ltd. et al. (November 20, 2020), Vancouver, No. H 200039 (Order Made After Application (Order Preapproving Sale Prices)) (BCSC).

KingSett Mortgage Corporation v Sunrise Acquisitions (Hwy 7) Inc. (October 27, 2021), Toronto, CV-21-00663051-00CL (Approval and Vesting Order (Remaining Units)) (ONSC).

KingSett Mortgage Corporation v 30 Roe Investments Corp. (May 29, 2023), Toronto, CV-22-00674810-00CL (Approval and Vesting Order (Remaining Units)) (ONSC).

KingSett Mortgage Corporation v 30 Roe Investments Corp., 2023 ONSC 3323 at para 72 [30 Roe].

54. When determining whether to authorize sales in receivership proceedings, such as the sale of the Remaining Units, Courts consider the following factors set out in *Soundair*:
- (a) whether the receiver made a sufficient effort to obtain the best price and to not act improvidently;
 - (b) the interests of all parties;
 - (c) the efficacy and integrity of the process by which the receiver obtained the offers; and
 - (d) whether the working out of the process was unfair.

Soundair, supra at para 16.
RBC Investor Services Trust v Asfars Holdings Ltd., 2024 BCSC 2142 at para 31 [*RBC Investor Services*].
Kruger v Wild Goose Vintners Inc., 2021 BCSC 1406 at para 26 [*Kruger*].

55. The overarching inquiry in each case is “whether considering the transaction as a whole the proposed sale is appropriate, fair, and reasonable”. In making such assessment, Courts defer to the business judgement of a Court-appointed receiver and, absent clear evidence of improvidence, will only reject its recommendation in exceptional circumstances.

Soundair, supra at paras 20-21.
RBC Investor Services, supra at para 32.
Kruger, supra at para 27.

56. In this case, the principle of procedural proportionality and the *Soundair* factors support the Sale Agreements' approval and the granting of the proposed Approval and Vesting Order. Specifically:

- (a) each Sale Agreement and Unit Transaction will be the product of (i) the Sale Process, which is intended to provide a flexible, efficient and fair process for canvassing the market for potential purchasers and maximizing the value of the Remaining Units and recovery for the Debtors' creditors, and (ii) the Receiver's and Sales Agent's diligent marketing efforts;
- (b) the Minimum Price required by the Sale Conditions, which is informed from the Sales Agent's considered market analysis and substantial experience (including RMS' prior experience with the Highline Project), will ensure the providence of each Unit Transaction and that the purchase prices paid for each Remaining Unit are commensurate with or above their market value;
- (c) the Sale Conditions' requirement to obtain the consent of KingSett – the Debtors' senior secured creditor, which is incentivized to obtain fair market value for each of the Remaining Units – to each Unit Transaction, and to enter into each Sale Agreement within eight months of the filing of the Disclosure Statement, provide additional safeguards to ensure the efficacy, fairness and integrity of the Sale Process from which the Unit Transactions will materialize; and
- (d) the prospective approval of the Unit Transactions will reduce the accrual of the substantial carrying costs associated with the Highline Property, the professional costs of these proceedings and the use of judicial resources, and will facilitate the efficient sale of the Remaining Units, for the benefit of the Debtors' creditors.

First Report, *supra* s 4.3 at para 1.

The Confidential Supplement Should be Sealed

57. This Court has discretion to grant the proposed Sealing Order where, as is the case here:

- (a) court openness poses a serious risk to an important public interest;
- (b) it is necessary to prevent this serious risk to the identified interest because reasonable alternative measures will not prevent this risk; and
- (c) as a matter of proportionality, the benefits of the order outweigh its negative effects.

Sherman Estate v Donovan, 2021 SCC 25 at para 38.
Sierra Club v Canada (Minister of Finance), 2002 SCC 41 at para 53.

58. Courts have consistently recognized that the disclosure of purchase price information in insolvency proceedings jeopardizes dealings with future prospective purchasers, contrary to the important public interests in facilitating the maximization of value of debtors' assets and preserving the integrity of distressed sale processes.

Yukon (Government of) v Yukon Zinc Corporation, 2022 YKSC 2 at para 39.
Ontario Securities Commission v Bridging Finance Inc., 2021 ONSC 4347 at para 24.
Re Danier Leather, 2016 ONSC 1044 at para 84.

59. Here, the proposed Sealing Order is the only practical means by which the commercially sensitive information in the Confidential Supplement can be protected, and is necessary to preserve the integrity of the Sale Process and maximize the value of the Remaining Units. To mitigate its potential negative effects, the proposed Sealing Order is temporally limited.

60. The salutary effects of preserving the integrity of the Sale Process and maximizing the value of the Remaining Units outweigh any negative effects likely to result from the proposed Sealing Order.

The Distributions Should be Authorized

61. Distributions, including interim distributions, are frequently authorized in insolvency proceedings. The power to authorize a Court-appointed receiver to make distributions is

“implicit in the *BIA*”, “practically necessary for the accomplishment of the objectives of the legislation”, and frequently incorporated in receivership orders, as it is here.

Forjay Management Ltd. v 625536 B.C. Ltd., 2019 BCCA 368 at paras 26, 31.

Forjay Management Ltd. v 0981478 Ltd., 2019 BCSC 1129 at para 8.

30 Roe, supra at paras 86-87, 90, 101.

Peoples Trust Company et al. v Vandyk-Backyard Queensview Limited et al., 2024 ONSC 6648 at paras 2, 92-95.

62. In the context of receivership proceedings, it is particularly “appropriate to authorize [...] distributions of sale proceeds concurrently with the approval of such sale to maximize efficiency and avoid the need for additional motions”.

American General Life Insurance Company et al. v Victoria Avenue North Holdings Inc. et al., 2023 ONSC 3322 at paras 1, 16.

GE Canada Real Estate Financing Business Property Co. v 1262354 Ontario Inc., 2014 ONSC 1173 at para 53.

63. The application of the foregoing considerations to this case makes clear that the proposed Strata Lien Distribution and the Distributions are appropriate in the circumstances. Namely:

- (a) the Strata Lien Distribution and the Distributions will facilitate the closing of the Unit Transactions that will materialize from the Sale Process and be approved and implemented pursuant to the proposed Approval and Vesting Order, reduce the Debtors’ significant interest obligations and ensure the efficient administration of their estates;
- (b) each of the Distributions and the Strata Lien Distribution is in respect of an obligation that is customarily required to close a Unit Transaction, is entitled to be paid or benefits from relevant legal priorities, or in the case of commission to the Sales Agent, is commensurate with the Marketing Agreement; and
- (c) pursuant to the proposed Amended and Restated Receivership Order and the Ancillary Order, the Receiver will be entitled to (i) hold back such amounts from the purchase price paid for each Purchased Unit as it considers necessary or appropriate to satisfy priority claims against such Purchased Unit, including any

valid builder's lien, and/or to fund these proceedings, and (ii) borrow up to the maximum principal amount of \$2,303,860. As a result of its authority to holdback funds and the proposed increase to the Receiver's borrowings, the Receiver is confident that it will have access to sufficient monies to advance these proceedings while making the Strata Lien Distribution and the Distributions.

First Report, *supra* s 7.1 at para 1.

Part 4: MATERIAL TO BE RELIED ON

1. Affidavit #1 of Daniel Pollack made November 5, 2024;
2. Affidavit #2 of Daniel Pollack made January 8, 2025;
3. Affidavit #3 of Daniel Pollack made January 8, 2025;
4. Affidavit #4 of Daniel Pollack made January 13, 2025;
5. The First Report;
6. The Confidential Supplement;
7. The Receivership Order; and
8. Such further and other material as counsel may advise.


TO THE PERSONS RECEIVING THIS NOTICE OF APPLICATION: If you wish to respond to this notice of application, you must, within 5 business days after service of this notice of application or, if this application is brought under Rule 9-7, within 8 business days after service of this notice of application,

- (a) file an application response in Form 33,
- (b) file the original of every affidavit, and of every other document, that
 - (i) you intend to refer to at the hearing of this application, and
 - (ii) has not already been filed in the proceeding, and
- (c) serve on the applicant 2 copies of the following, and on every other party of record one copy of the following:
 - (i) a copy of the filed application response;

(ii) a copy of each of the filed affidavits and other documents that you intend to refer to at the hearing of this application and that has not already been served on that person;

(iii) if this application is brought under Rule 9-7, any notice that you are required to give under Rule 9-7 (9).

Date: January 13, 2025



Signature of Joshua Foster
Lawyer for the Receiver

To be completed by the court only:

Order made

in the terms requested in paragraphs of Part 1 of this notice of application

with the following variations and additional terms:

.....
.....
.....

Date:[dd/mmm/yyyy].....

.....
Signature of Judge Associate Judge

APPENDIX

THIS APPLICATION INVOLVES THE FOLLOWING:

- discovery: comply with demand for documents
- discovery: production of additional documents
- other matters concerning document discovery
- extend oral discovery
- other matter concerning oral discovery
- amend pleadings
- add/change parties
- summary judgment
- summary trial
- service
- mediation
- adjournments
- proceedings at trial
- case plan orders: amend
- case plan orders: other
- experts
- none of the above

SCHEDULE "A"
SERVICE LIST

See attached.

IN THE SUPREME COURT OF BRITISH COLUMBIA

BETWEEN

KINGSETT MORTGAGE CORPORATION

PETITIONER

AND

6511 SUSSEX HEIGHTS DEVELOPMENT LTD.

and

MINORU SQUARE DEVELOPMENT LIMITED PARTNERSHIP

and

MINORU VIEW HOMES LTD.

RESPONDENTS

Service List

(As of January 13, 2025)

<p>Osler, Hoskin & Harcourt LLP Suite 3000, Bentall Four 1055 Dunsmuir Street Vancouver, BC V7X 1K8</p> <p>Attention: Mary Buttery, Emma Newbery and Lucas Hodgson</p> <p>Tel. No.: (778) 785-3000</p> <p>Email: mbuttery@osler.com enewbery@osler.com lhodgson@osler.com</p> <p><i>Counsel to the Petitioner, KingSett Mortgage Corporation</i></p>	<p>Bennett Jones LLP Suite 2500, 666 Burrard Street Vancouver, BC V6C 2X8</p> <p>Attention: Sean Zweig, David Gruber, Joshua Foster and Andrew Froh</p> <p>Tel. No.: (604) 891-7500</p> <p>Email: zweigs@bennettjones.com gruberd@bennettjones.com fosterj@bennettjones.com froha@bennettjones.com</p> <p><i>Counsel to the Court-appointed Receiver, KSV Restructuring Inc.</i></p>
---	--

<p>Richards Buell Sutton LLP Suite 700, 401 West Georgia Street Vancouver, BC V6B 5A1</p> <p>Attention: Aneez N. Devji, Daniel D. Nugent, Ryan A. Shaw, Dolu Aluko and Diana Manuel</p> <p>Tel. No.: (604) 682-3664</p> <p>Email: adevji@rbs.ca dnugent@rbs.ca rshaw@rbs.ca daluko@rbs.ca dmanuel@rbs.ca</p> <p><i>Counsel to the Respondents, 6511 Sussex Heights Development Ltd., Minoru Square Development Limited Partnership, Minoru View Homes Ltd. and Thind Parking Corp.</i></p>	<p>KSV Restructuring Inc. 220 Bay Street, 13th Floor, PO Box 20 Toronto, ON M5J 2W4</p> <p>Attention: Noah Goldstein, Jason Knight and Maha Shah</p> <p>Tel. No.: (416) 932-6262</p> <p>Email: ngoldstein@ksvadvisory.com jknight@ksvadvisory.com Mshah@ksvadvisory.com</p> <p><i>The Court-appointed Receiver</i></p>
<p>Lesperance Mendes Lawyers Suite 550, 900 Howe Street Vancouver, BC V6Z 2M4</p> <p>Attention: Sat D. Harwood, James D. Christie, Bhavana Nagra Shiema Sardar Ali and Veronica Heckel</p> <p>Tel. No.: (604) 685-3567</p> <p>Email: sdh@lmlaw.ca jdc@lmlaw.ca bkn@lmlaw.ca ssa@lmlaw.ca vsh@lmlaw.ca</p> <p><i>Counsel to The Owners, Strata Plan EPS9599</i></p>	<p>McKechnie & Company Suite 300, 1122 Mainland Street Vancouver, BC V6B 5L1</p> <p>Attention: Kevin Yee</p> <p>Direct Tel.: (604) 800-2690</p> <p>Email: kevin@mckechnie.bc.ca</p> <p><i>Counsel to Lion's Gate Building Maintenance Ltd.</i></p>

<p>Sikander Visram Law Corporation 3445 Kingsway Vancouver, BC V5R 5L3</p> <p>Attention: Sikander Visram</p> <p>Direct Tel.: (604) 438-0072</p> <p>Email: sikander@visram.ca</p> <p><i>Counsel to 1364410 B.C. Ltd.</i></p>	<p>Department of Justice Canada British Columbia Regional Office Suite 900, 840 Howe Street Vancouver, BC V6Z 2S9</p> <p>Attention: Aminollah Sabzevari and Nikhil Pandey</p> <p>Email: Aminollah.Sabzevari@justice.gc.ca Nikhil.Pandey@justice.gc.ca</p> <p><i>Counsel to His Majesty the King in Right of Canada</i></p>
<p>BC Ministry of Attorney General Legal Services Branch, Justice, Health and Revenue 2nd floor - 1001 Douglas Street Victoria, BC V8W 2C5</p> <p>Attention: Aaron Welch</p> <p>Email: aaron.welch@gov.bc.ca AGLSBRevTaxInsolvency@gov.bc.ca</p>	<p>Civic Legal LLP Suite 710, 900 West Hastings Street Vancouver, BC V6C 1E5</p> <p>Attention: Michael Moll</p> <p>Direct Tel.: (604) 358-1933</p> <p>Email: michael@civiclegal.ca</p> <p><i>Counsel to the City of Burnaby</i></p>
<p>Clyde & Co Canada LLP Suite 700, Two Bentall Centre 555 Burrard Street Vancouver, BC V7X 1M8</p> <p>Attention: Michael D. Williams</p> <p>Direct Tel.: (604) 408-2023</p> <p>Email: Michael.Williams@clydeco.ca</p> <p><i>Counsel to Villa Roofing & Sheet Metal Ltd.</i></p>	<p>Joanna Kostanski Law Corporation Suite 1400, 1125 Howe Street Vancouver, BC V6Z 2K8</p> <p>Attention: Joanna Kostanski</p> <p>Direct Tel.: (604) 569-1121</p> <p>Email: joanna@constructionlawgroup.ca</p> <p><i>Counsel to Jab Contracting Ltd., a lien claimant</i></p>

MLT Aikins LLP
Suite 2600, 1066 West Hastings Street
Vancouver, BC V6E 3X1

Attention: Tom Hakemi

Direct Tel.: (604) 608-4591

Email: thakemi@mltaikins.com

Counsel to New York Painting & Coating Ltd.

Hari Stones Limited
7950 Venture Street
Burnaby, BC V5A 1V3

A Lien Claimant

Email Distribution List

mbuttery@osler.com; enewbery@osler.com; lhodgson@osler.com; zweigs@bennettjones.com;
gruberd@bennettjones.com; fosterj@bennettjones.com; froha@bennettjones.com;
fraserrichardsonl@bennettjones.com; morenoe@bennettjones.com; adevji@rbs.ca;
dnugent@rbs.ca; rshaw@rbs.ca; daluko@rbs.ca; dmanuel@rbs.ca; ngoldstein@ksvadvisory.com;
jknight@ksvadvisory.com; Mshah@ksvadvisory.com; sdh@lmlaw.ca; jdc@lmlaw.ca;
bkn@lmlaw.ca; ssa@lmlaw.ca; vsh@lmlaw.ca; kevin@mckechnie.bc.ca; sikander@visram.ca;
Aminollah.Sabzevari@justice.gc.ca; Nikhil.Pandey@justice.gc.ca;
Khanh.Gonzalez@justice.gc.ca; aaron.welch@gov.bc.ca; AGLSBRevTaxInsolvency@gov.bc.ca;
michael@civiclegal.ca; Michael.Williams@clydeco.ca; joanna@constructionlawgroup.ca;
thakemi@mltaikins.com

SCHEDULE "B"
AMENDED AND RESTATED RECEIVERSHIP ORDER

See attached.

IN THE SUPREME COURT OF BRITISH COLUMBIA

BETWEEN

KINGSETT MORTGAGE CORPORATION

PETITIONER

AND

**6511 SUSSEX HEIGHTS DEVELOPMENT LTD.
and
MINORU SQUARE DEVELOPMENT LIMITED PARTNERSHIP
and
MINORU VIEW HOMES LTD.**

RESPONDENTS

**IN THE SUPREME COURT OF BRITISH COLUMBIA
IN BANKRUPTCY AND INSOLVENCY**

**IN THE MATTER OF THE RECEIVERSHIP OF
6511 SUSSEX HEIGHTS DEVELOPMENT LTD.
AND MINORU SQUARE DEVELOPMENT LIMITED PARTNERSHIP AND
MINORU VIEW HOMES LTD.**

ORDER MADE AFTER APPLICATION

AMENDED AND RESTATED RECEIVERSHIP ORDER

BEFORE } THE HONOURABLE JUSTICE MASUHARA } 2025/01/20

ON THE APPLICATION of KSV Restructuring Inc. (“KSV”), in its capacity as receiver (in such capacity, the “**Receiver**”), without security, of the property described in Appendix A to this Order (the “**Lands**”) and all right, title and interest of 6511 Sussex Heights Development Ltd., Minoru Square Development Limited Partnership, and Minoru View Homes Ltd. in all presently

owned or held personal property of whatsoever nature and kind pertaining to the Lands, including all proceeds, coming on for hearing this day at 800 Smithe Street, Vancouver, British Columbia.

AND ON READING the Affidavit #1 of Daniel Pollack made November 5, 2024, each consent of KSV to act as the Receiver, and the First Report of the Receiver dated January 13, 2025; **AND ON HEARING**, Sean Zweig, counsel for the Receiver, Emma Newbery, counsel for KingSett Mortgage Corporation and those other counsel listed on Schedule “A” hereto.

THIS COURT ORDERS AND DECLARES THAT:

APPOINTMENT

1. Pursuant to Section 243(1) of the *Bankruptcy and Insolvency Act*, R.S.C. 1985, c. B-3, as amended (the “**BIA**”) and Section 39 of the *Law and Equity Act*, R.S.B.C. 1996 c. 253, as amended (the “**LEA**”), KSV is appointed Receiver, without security, of the Lands and all right, title and interest of 6511 Sussex Heights Development Ltd., Minoru Square Development Limited Partnership, Minoru View Homes Ltd. and Thind Parking Corp. (the “**Debtors**”) in all presently owned or held personal property of whatsoever nature and kind pertaining to the Lands (together with the Lands, the “**Property**”), including all proceeds.

RECEIVER’S POWERS

2. The Receiver is empowered and authorized, but not obligated, to act at once in respect of the Property and, without in any way limiting the generality of the foregoing, the Receiver is expressly empowered and authorized to do any of the following where the Receiver considers it necessary or desirable:
 - (a) to take possession of and exercise control over the Property and any and all receipts and disbursements arising out of or from the Property;
 - (b) to receive, preserve and protect the Property, or any part or parts thereof, including, but not limited to, changing locks and security codes, relocation of Property, engaging independent security personnel, taking physical inventories and placing insurance coverage;
 - (c) to manage, operate and carry on the business of the Debtors, including the powers to enter into any agreements, incur any obligations in the ordinary course of business, cease to carry on all or any part of the business, cease to perform any contracts of the Debtors, and take such steps as the Receiver determines may be reasonably necessary or appropriate to comply with the *Real Estate Development Marketing Act*, S.B.C. 2004, c. 41, as amended;
 - (d) to engage consultants, appraisers, agents, experts, auditors, accountants, managers, construction managers, project managers, contractors, subcontractors, trades, engineers, quantity surveyors, appraisers, real estate brokers, counsel and such other persons from time to time and on whatever basis, including on a temporary basis, to assist with the exercise of the Receiver’s powers and duties, including, without limitation, those conferred by this Order;

- (e) to purchase or lease such machinery, equipment, inventories, supplies, premises or other assets to continue the business of the Debtors or any part or parts thereof;
- (f) to receive and collect all monies and accounts now owed or hereafter owing to the Debtors and to exercise all remedies of the Debtors in collecting these amounts, including, without limitation, enforcement of any security held by the Debtors;
- (g) to settle, extend or compromise any indebtedness owing to the Debtors;
- (h) to execute, assign, issue and endorse documents of whatever nature in respect of any of the Property, whether in the Receiver's name or in the name and on behalf of the Debtors, for any purpose pursuant to this Order;
- (i) to undertake environmental or workers' health and safety assessments of the Property and operations of the Debtors;
- (j) to initiate, manage and direct all legal proceedings now pending or hereafter pending (including appeals or applications for judicial review) in respect of the Debtors, the Property or the Receiver, including initiating, prosecuting, continuing, defending, settling or compromising the proceedings;
- (k) to market any or all of the Property, including advertising and soliciting offers in respect of the Property or any part or parts thereof and negotiating such terms and conditions of sale as the Receiver considers appropriate;
- (l) to sell, convey, transfer, lease or assign the Property or any part or parts thereof out of the ordinary course of business:
 - (i) without the approval of this Court in respect of a single transaction for consideration up to \$500,000 provided that the aggregate consideration for all such transactions does not exceed \$1,000,000, and
 - (ii) with the approval of this Court in respect of any transaction in which the individual or aggregate purchase price exceeds the limits set out in subparagraph (i) above,

and in each such case notice under Section 59(10) of the *Personal Property Security Act*, R.S.B.C. 1996, c. 359 shall not be required;

- (m) to apply for any vesting order or other orders necessary to convey the Property or any part or parts thereof to a purchaser or purchasers, free and clear of any liens or encumbrances;
- (n) to report to, meet with and discuss with such affected Persons (as defined below) as the Receiver considers appropriate on all matters relating to the Property and the receivership, and to share information, subject to confidentiality terms as the Receiver considers appropriate;

- (o) to register a copy of this Order and any other Orders in respect of the Property against title to any of the Property;
- (p) to apply for any permits, licences, approvals or permissions as may be required by any governmental authority and any renewals thereof for and on behalf of and, if considered necessary or appropriate by the Receiver, in the name of the Debtors;
- (q) to enter into agreements with any trustee in bankruptcy appointed in respect of the Debtors, including, without limitation, the ability to enter into occupation agreements for any property owned or leased by the Debtors;
- (r) to exercise any shareholder, partnership, joint venture or other rights which the Debtors may have;
- (s) to apply for remedies available under the *BIA*, including to declare or make an assignment into bankruptcy in respect of the Debtors; and
- (t) to take any steps reasonably incidental to the exercise of these powers or the performance of any statutory obligations,

and in each case where the Receiver takes any such actions or steps, it shall be exclusively authorized and empowered to do so, to the exclusion of all other Persons (as defined below), including the Debtors, and without interference from any other Person.

DUTY TO PROVIDE ACCESS AND CO-OPERATION TO THE RECEIVER

3. Each of (i) the Debtors; (ii) all of the Debtors' current and former directors, officers, employees, agents, accountants, legal counsel and shareholders, and all other persons acting on its instructions or behalf; and (iii) all other individuals, firms, corporations, governmental bodies or agencies, or other entities having notice of this Order (collectively, "**Persons**" and each a "**Person**") shall forthwith advise the Receiver of the existence of any Property in such Person's possession or control, shall grant immediate and continued access to the Property to the Receiver, and shall deliver all such Property (excluding Property subject to liens the validity of which is dependent on maintaining possession) to the Receiver upon the Receiver's request.
4. All Persons, other than governmental authorities, shall forthwith advise the Receiver of the existence of any books, documents, securities, contracts, orders, corporate and accounting records, and any other papers, records and information of any kind related to the business or affairs of the Debtors, and any computer programs, computer tapes, computer disks, or other data storage media containing any such information (collectively, the "**Records**") in that Person's possession or control. Upon request, governmental authorities shall advise the Receiver of the existence of any Records in that Person's possession or control.
5. Upon request, all Persons shall provide to the Receiver or permit the Receiver to make, retain and take away copies of the Records and grant to the Receiver unfettered access to and use of accounting, computer, software and physical facilities, provided however that nothing in paragraphs 4, 5, or 6 of this Order shall require the delivery of Records, or the

granting of access to Records, which may not be disclosed or provided to the Receiver due to solicitor client privilege or statutory provisions prohibiting such disclosure.

6. If any Records are stored or otherwise contained on a computer or other electronic system of information storage, whether by an independent service provider or otherwise, all Persons in possession or control of such Records shall forthwith give unfettered access to the Receiver for the purpose of allowing the Receiver to recover and fully copy all of the information contained therein whether by way of printing the information or making copies of computer disks or such other manner of retrieving and copying the information as the Receiver in its discretion deems expedient, and shall not alter, erase or destroy any Records without the prior written consent of the Receiver. Further, for the purposes of this paragraph, all Persons shall provide the Receiver with all such assistance in gaining immediate access to the information in the Records as the Receiver may require including, without limitation, providing the Receiver with instructions on the use of any computer or other system and providing the Receiver with any and all access codes, account names and account numbers that may be required to gain access to the information.

NO PROCEEDINGS AGAINST THE RECEIVER

7. No proceeding or enforcement process in any court or tribunal (each, a “**Proceeding**”), shall be commenced or continued against the Receiver except with the written consent of the Receiver or with leave of this Court.

NO PROCEEDINGS AGAINST THE DEBTORS OR THE PROPERTY

8. No Proceeding against or in respect of the Debtors or the Property shall be commenced or continued except with the written consent of the Receiver or with leave of this Court and any and all Proceedings currently under way against or in respect of the Debtors or the Property are stayed and suspended pending further Order of this Court; provided, however, that nothing in this Order shall prevent any Person from commencing a Proceeding regarding a claim that might otherwise become barred by statute or an existing agreement if such Proceeding is not commenced before the expiration of the stay provided by this paragraph and provided that no further step shall be taken in respect of the Proceeding except for service of the initiating documentation on the Debtors and the Receiver.

NO EXERCISE OF RIGHTS OR REMEDIES

9. All rights and remedies (including, without limitation, set-off rights) against the Debtors, the Receiver, or affecting the Property, are stayed and suspended except with the written consent of the Receiver or leave of this Court, provided however that nothing in this Order shall (i) empower the Receiver or the Debtors to carry on any business which the Debtors are not lawfully entitled to carry on, (ii) affect the rights of any regulatory body as set forth in Section 69.6(2) of the *BIA*, (iii) prevent the filing of any registration to preserve or perfect a security interest, or (iv) prevent the registration of a claim for lien. This stay and suspension shall not apply in respect of any “eligible financial contract” as defined in the *BIA*.

NO INTERFERENCE WITH THE RECEIVER

10. No Person shall discontinue, fail to honour, alter, interfere with, repudiate, terminate or cease to perform any right, renewal right, contract, agreement, licence or permit in favour of or held by the Debtors, without written consent of the Receiver or leave of this Court. Nothing in this Order shall prohibit any party to an eligible financial contract from closing out and terminating such contract in accordance with its terms.

CONTINUATION OF SERVICES

11. All Persons having oral or written agreements with the Debtors or statutory or regulatory mandates for the supply of goods and/or services, including without limitation, all computer software, communication and other data services, centralized banking services, payroll services, insurance, transportation services, utility or other services to the Debtors are restrained until further Order of this Court from discontinuing, altering, interfering with or terminating the supply of such goods or services as may be required by the Receiver, and the Receiver shall be entitled to the continued use of the Debtors' current telephone numbers, facsimile numbers, internet addresses and domain names, provided in each case that the normal prices or charges for all such goods or services received after the date of this Order are paid by the Receiver in accordance with normal payment practices of the Debtors or such other practices as may be agreed upon by the supplier or service provider and the Receiver, or as may be ordered by this Court.

RECEIVER TO HOLD FUNDS

12. All funds, monies, cheques, instruments, and other forms of payments received or collected by the Receiver from and after the making of this Order from any source whatsoever including, without limitation, the sale of all or any of the Property and the collection of any accounts receivable, in whole or in part, whether in existence on the date of this Order or hereafter coming into existence, shall be deposited into one or more new accounts to be opened by the Receiver (the "**Post-Receivership Accounts**") and the monies standing to the credit of such Post-Receivership Accounts from time to time, net of any disbursements provided for herein, shall be held by the Receiver to be paid in accordance with the terms of this Order or any further order of this Court.

EMPLOYEES

13. Subject to the employees' right to terminate their employment, all employees of the Debtors shall remain the employees of the Debtors until such time as the Receiver, on the Debtors' behalf, may terminate the employment of such employees. The Receiver shall not be liable for any employee-related liabilities of the Debtors, including any successor employer liabilities as referred to in Section 14.06(1.2) of the *BIA*, other than amounts the Receiver may specifically agree in writing to pay or in respect of obligations imposed specifically on receivers by applicable legislation, including Sections 81.4(5) or 81.6(3) of the *BIA* or under the *Wage Earner Protection Program Act*, S.C. 2005, c.47. The Receiver shall be liable for any employee-related liabilities, including wages, severance pay, termination pay, vacation pay, and pension or benefit amounts relating to any employees

that the Receiver may hire in accordance with the terms and conditions of such employment by the Receiver. The Receiver is empowered but not obligated to interact with, and provide direction to, individuals who are on the Property, but are not employed by the Debtors, in matters relating to safety, access and use of the Property.

PERSONAL INFORMATION

14. Pursuant to Section 7(3)(c) of the *Personal Information Protection and Electronic Documents Act*, S.C. 2000, c. 5 or Section 18(1)(o) of the *Personal Information Protection Act*, S.B.C. 2003, c. 63, the Receiver may disclose personal information of identifiable individuals to prospective purchasers or bidders for the Property and to their advisors, but only to the extent desirable or required to negotiate and attempt to complete one or more sales of the Property (each, a “**Sale**”). Each prospective purchaser or bidder to whom such personal information is disclosed shall maintain and protect the privacy of such information and limit the use of such information to its evaluation of the Sale, and if it does not complete a Sale, shall return all such information to the Receiver, or in the alternative destroy all such information. The purchaser of any Property shall be entitled to continue to use the personal information provided to it, and related to the Property purchased, in a manner which is in all material respects identical to the prior use of such information by the Debtors, and shall return all other personal information to the Receiver, or ensure that all other personal information is destroyed.

LIMITATION ON ENVIRONMENTAL LIABILITIES

15. Nothing in this Order shall require the Receiver to occupy or to take control, care, charge, possession or management (separately and/or collectively, “**Possession**”) of any of the Property that might be environmentally contaminated, might be a pollutant or a contaminant, or might cause or contribute to a spill, discharge, release, or deposit of a substance contrary to any federal, provincial or other law relating to the protection, conservation, enhancement, remediation or rehabilitation of the environment or relating to the disposal of waste or other contamination (collectively “**Environmental Legislation**”), provided however that nothing herein shall exempt the Receiver from any duty to report or make disclosure imposed by applicable Environmental Legislation.
16. The Receiver shall not, as a result of this Order or anything done in pursuance of the Receiver’s duties and powers under this Order, be deemed to be in Possession of any of the Property within the meaning of any Environmental Legislation, unless the Receiver is actually in possession.
17. Notwithstanding anything in federal or provincial law, the Receiver is not personally liable in that position for any environmental condition that arises or environmental damage that occurred:
 - (a) before the Receiver’s appointment; or,
 - (b) after the Receiver’s appointment, unless it is established that the condition arose or the damage occurred as a result of the Receiver’s gross negligence or wilful misconduct.

18. Notwithstanding anything in federal or provincial law, but subject to paragraph 17 of this Order, where an order is made which has the effect of requiring the Receiver to remedy any environmental condition or environmental damage affecting the Property, if the Receiver complies with the *BIA* Section 14.06(4), the Receiver is not personally liable for the failure to comply with the order and is not personally liable for any costs that are or would be incurred by any Person in carrying out the terms of the order.

LIMITATION ON THE RECEIVER'S LIABILITY

19. The Receiver shall incur no liability or obligation as a result of the performance, actions, errors, omissions or negligence by or of any construction manager, project manager, developer, contractor, subcontractor or other service provider, and all other persons acting on their behalf, or the Receiver's appointment or the carrying out the provisions of this Order, save and except:
 - (a) any gross negligence or wilful misconduct on the Receiver's part; or
 - (b) amounts in respect of obligations imposed specifically on receivers by applicable legislation.

Nothing in this Order shall derogate from the protections afforded the Receiver by Section 14.06 of the *BIA* or by any other applicable legislation.

RECEIVER'S ACCOUNTS

20. The Receiver and its legal counsel, if any, are granted a charge (the "**Receiver's Charge**") on the Property as security for the payment of their fees and disbursements, in each case at their standard rates, in respect of these proceedings, whether incurred before or after the making of this Order. The Receiver's Charge shall form a first charge on the Property in priority to all security interests, trusts, liens, charges and encumbrances, statutory or otherwise, in favour of any Person, but subject to Sections 14.06(7), 81.4(4), and 81.6(2) of the *BIA*.
21. The Receiver and its legal counsel shall pass their accounts from time to time, and for this purpose the accounts of the Receiver and its legal counsel are referred to a judge of the Supreme Court of British Columbia and may be heard on a summary basis.
22. Prior to the passing of its accounts, the Receiver shall be at liberty from time to time to apply reasonable amounts, out of the monies in its hands, against its fees and disbursements, including legal fees and disbursements, incurred at the standard rates and charges of the Receiver or its counsel, and such amounts shall constitute advances against its remuneration and disbursements when and as approved by this Court.

FUNDING OF THE RECEIVERSHIP

23. The Receiver is authorized and empowered to borrow by way of a revolving credit or otherwise, such monies from time to time as it may consider necessary or desirable, provided that the outstanding principal amount does not exceed \$2,303,860 (or such greater

amount as this Court may by further Order authorize) at any time, at such rate or rates of interest as the Receiver deems advisable for such period or periods of time as it may arrange, for the purpose of funding the exercise of the powers and duties conferred upon the Receiver by this Order, including interim expenditures. The whole of the Property shall be and is charged by way of a fixed and specific charge (the “**Receiver’s Borrowings Charge**”) as security for the payment of the monies borrowed, together with interest and charges thereon, in priority to all security interests, trusts, liens, charges and encumbrances, statutory or otherwise, in favour of any Person, but subordinate in priority to the Receiver’s Charge and the charges as set out in Sections 14.06(7), 81.4(4), and 81.6(2) of the *BIA*.

24. Neither the Receiver’s Borrowings Charge nor any other security granted by the Receiver in connection with its borrowings under this Order shall be enforced without leave of this Court.
25. The Receiver is authorized to issue certificates substantially in the form annexed as Schedule “B” hereto (the “**Receiver’s Certificates**”) for any amount borrowed by it pursuant to this Order.
26. The monies from time to time borrowed by the Receiver pursuant to this Order or any further order of this Court and any and all Receiver’s Certificates evidencing the same or any part thereof shall rank on a *pari passu* basis, unless otherwise agreed to by the holders of any prior issued Receiver’s Certificates.

ALLOCATION

27. Any interested party may apply to this Court on notice to any other party likely to be affected for an order allocating the Receiver’s Charge and Receiver’s Borrowings Charge amongst the Property.

SERVICE AND NOTICE OF MATERIALS

28. The Receiver shall establish and maintain a website in respect of these proceedings (the “**Website**”) at <https://www.ksvadvisory.com/experience/case/highline-and-minoru> and shall post there as soon as practicable:
 - (a) all materials prescribed by statute or regulation to be made publicly available, including pursuant to Rule 10-2 of the *Supreme Court Civil Rules*; and,
 - (b) all applications, reports, affidavits, orders and other materials filed in these proceedings by or on behalf of the Receiver, except such materials as are confidential and the subject of a sealing order or pending application for a sealing order.
29. Any Person who is served with a copy of this Order and that wishes to be served with any future application or other materials in these proceedings must provide to counsel for each of the Receiver and the Applicant a demand for notice in the form attached as Schedule “C” (the “**Demand for Notice**”). The Receiver and the Applicant need only provide further notice in respect of these proceedings to Persons that have delivered a properly completed

Demand for Notice. The failure of any Person to provide a properly completed Demand for Notice releases the Receiver and the Applicant from any requirement to provide further notice in respect of these proceedings until such Person delivers a properly completed Demand for Notice.

30. The Receiver shall maintain a service list identifying all parties that have delivered a properly completed Demand for Notice (the “**Service List**”). The Receiver shall post and maintain an up-to-date form of the Service List on the Website.
31. Any interested party, including the Receiver, may serve any court materials in these proceedings by facsimile or by emailing a PDF or other electronic copy of such materials to the numbers or addresses, as applicable, set out on the Service List. Any interested party, including the Receiver, may serve any court materials in these proceedings by mail to any party on the Service List that has not provided a facsimile number or email address, and materials delivered by mail shall be deemed received five (5) days after mailing.
32. Notwithstanding paragraph 31 of this Order, service of the Petition and any affidavits filed in support shall be made on the Federal and British Columbia Crowns in accordance with the *Crown Liability and Proceedings Act*, R.S.C. 1985, c.C-50 and its regulations for the Federal Crown and the *Crown Proceedings Act*, R.S.B.C. 1996 c.89 in respect of the British Columbia Crown.
33. The Receiver and its counsel are authorised to serve or distribute this Order, any other orders and any other materials as may be reasonably required in these proceedings, including any notices or other correspondence, by forwarding copies by facsimile or by email to the Debtors’ creditors or other interested parties and their advisors. For greater certainty, any such distribution or service shall be deemed to be in satisfaction of any legal or juridical obligation and notice requirements within the meaning of clause 3(c) of the *Electronic Commerce Protection Regulations*.

STYLE OF CAUSE

34. Thind Parking Corp. is hereby added as a Respondent to these proceedings, and the style of cause is hereby amended to read as follows:

“No. S-247664
Vancouver Registry

IN THE SUPREME COURT OF BRITISH COLUMBIA

BETWEEN

KINGSETT MORTGAGE CORPORATION

PETITIONER

AND

**6511 SUSSEX HEIGHTS DEVELOPMENT LTD.
and
MINORU SQUARE DEVELOPMENT LIMITED PARTNERSHIP
and
MINORU VIEW HOMES LTD.
and
THIND PARKING CORP.**

RESPONDENTS”

35. All references to “Debtors” in this Order and any further order of the Court in these proceedings are hereby deemed to include Thind Parking Corp.
36. Neither the Petitioner nor the Receiver shall be required to amend the Petition filed in these proceedings or to serve copies of the Petition or other filed materials on Thind Parking Corp.

GENERAL

37. Any interested party may apply to this Court to vary or amend this Order on not less than seven (7) clear business days’ notice to the Service List and to any other party who may be affected by the variation or amendment, or upon such other notice, if any, as this Court may order.
38. The Receiver may from time to time apply to this Court for advice and directions in the discharge of its powers and duties hereunder.
39. Nothing in this Order shall prevent the Receiver from acting as a trustee in bankruptcy of the Debtors.
40. This Court requests the aid, recognition and assistance of any court, tribunal, regulatory or administrative body having jurisdiction, wherever located, to give effect to this Order and to assist the Receiver and its agents in carrying out the terms of this Order. All such courts, tribunals and regulatory and administrative bodies are respectfully requested to make such orders and to provide such assistance to the Receiver, as an officer of this Court, as may be necessary or desirable to give effect to this Order or to assist the Receiver and its agents in carrying out the terms of this Order.
41. The Receiver is authorized and empowered to apply to any court, tribunal or regulatory or administrative body, wherever located, for recognition of this Order and for assistance in carrying out the terms of this Order and the Receiver is authorized and empowered to act as a representative in respect of the within proceedings for the purpose of having these proceedings recognized in a jurisdiction outside Canada.

42. Endorsement of this Order by counsel appearing on this application other than the Petitioner is dispensed with.

THE FOLLOWING PARTIES APPROVE OF THE FORM OF THIS ORDER AND CONSENT TO EACH OF THE ORDERS, IF ANY, THAT ARE INDICATED ABOVE AS BEING BY CONSENT:

APPROVED BY:

Signature of Sean Zweig, lawyer for the
Receiver

BY THE COURT

DISTRICT REGISTRAR

SCHEDULE "A"
Appearance List

NAME	APPEARING FOR

SCHEDULE “B”

RECEIVER CERTIFICATE

CERTIFICATE NO. _____

AMOUNT

_____ \$ _____

1. THIS IS TO CERTIFY that KSV Restructuring Inc., the Receiver (the “**Receiver**”) of all of the property legally described as 031-656-561; 032-078-307; 032-078-315; 032-078-323; 032-078-331; 032-078-340; 032-078-358; 032-078-366; 032-078-374; 032-078-382; 032-078-498; 032-079-451; 032-079-630; 032-079-664; 032-079-753; 032-079-915; 032-079-931; 032-080-026; 032-080-077; 032-080-166; 032-080-255; 032-080-271; 032-080-344; 032-080-361; 032-080-395; 032-080-450; 032-080-468; 032-080-476; 032-080-484; 032-080-514; 032-080-522; 032-080-531; 032-080-549; 032-080-573; 032-080-603; 032-080-611; 032-080-620; 032-080-638; 032-080-646; 032-080-654; 032-080-662; 032-080-701; 032-080-719; 032-080-727; 032-080-735; 032-080-743; 032-080-751; 032-080-778; 032-080-786; 032-080-794; 032-080-808; 032-080-816; 032-080-824; 032-080-832; 032-080-841; 032-080-859; 032-080-867; 032-080-875; 032-080-883; 032-080-891; 032-080-905; 032-080-930; 032-080-956; 032-080-964; 032-080-999; 032-081-006; 032-081-014; 032-081-022; 032-081-031; 032-081-049; 032-081-057; 032-081-065; 032-081-073; 032-081-081; 032-081-090; 032-081-103; 032-081-111; 032-081-120; 032-081-138; 032-081-146; 032-081-154; 032-081-162; 032-081-171; 032-081-201; 032-081-235; 032-081-251; 032-081-260; 032-081-278; 032-081-286; 032-081-294; 032-081-308; 032-081-316; 032-081-324; 032-081-332; 032-081-341; 032-081-359; 032-081-367; 032-081-375; 032-081-383; 032-081-391; 032-081-405; 032-081-413; 032-081-421; 032-081-430; 032-081-448; 032-081-456; 032-081-464; 032-081-472; 032-081-481; 032-081-499; 032-081-502; 032-081-511; 032-081-529; 032-081-537; 032-081-545; 032-081-553; 032-081-561; 032-081-588; 032-081-600; and 032-081-618 (collectively, the “**Lands**”) and all of the right, title and interest of 6511 Sussex Heights Development Ltd., Minoru Square Development Limited, Minoru View Homes Ltd. and Thind Parking Corp. in all presently owned or held personal property of whatsoever nature and kind pertaining to the Lands (collectively with the Lands, the “**Property**”), including all proceeds, appointed by Order of the Supreme Court of British Columbia (the “**Court**”) dated the 13th day of December, 2024 (as amended and restated, the “**Order**”) made in SCBC Action No. S-247664, Vancouver Registry has received as such Receiver from the holder of this certificate (the “**Lender**”) the principal sum of \$ _____, being part of the total principal sum of \$ _____ which the Receiver is authorized to borrow under and pursuant to the Order.
2. The principal sum evidenced by this certificate is payable on demand by the Lender with interest thereon calculated and compounded [daily] [monthly] not in advance on the _____ day of each month after the date hereof at a notional rate per annum equal to the rate of _____ per cent above the prime commercial lending rate of _____ from time to time.
3. Such principal sum with interest thereon is, by the terms of the Order, together with the principal sums and interest thereon of all other certificates issued by the Receiver pursuant

to the Order or to any further order of the Court, a charge upon the whole of the Property, in priority to the security interests of any other person, but subject to the priority of the charges set out in the Order and in the *Bankruptcy and Insolvency Act*, and the right of the Receiver to indemnify itself out of the Property in respect of its remuneration and expenses.

4. All sums payable in respect of principal and interest under this certificate are payable at the legal office of the Lender at [REDACTED].
5. Until all liability in respect of this certificate has been terminated, no certificates creating charges ranking or purporting to rank in priority to this certificate shall be issued by the Receiver to any person other than the holder of this certificate without the prior written consent of the holder of this certificate.
6. The charge securing this certificate shall operate to permit the Receiver to deal with the Property as authorized by the Order and as authorized by any further or other order of the Court.
7. The Receiver does not undertake, and it is not under any personal liability, to pay any sum under this Certificate in respect of which it may issue certificates under the terms of the Order.

DATED the [REDACTED] day of [REDACTED], 202_.

KSV Restructuring Inc., solely in its capacity
as Receiver of the Property, and not in its
personal or corporate capacity

Per:
Name:
Title:

SCHEDULE "C"

Demand for Notice

TO: KingSett Mortgage Corporation
c/o Osler, Hoskin & Harcourt LLP
Attention: Mary Buttery, K.C., Emma Newbery, Lucas Hodgson
Email: muttery@osler.com, enewbery@osler.com, lhodgson@osler.com

AND TO: KSV Restructuring Inc.
c/o Bennett Jones LLP
Attention: Sean Zweig, David Gruber, Joshua Foster and Andrew Froh
Email: zweigs@bennettjones.com, gruberd@bennettjones.com,
fosterj@bennettjones.com, froha@bennettjones.com

Re: In the matter of the Receivership of 6511 SUSSEX HEIGHTS DEVELOPMENT LTD. and MINORU SQUARE DEVELOPMENT LIMITED PARTNERSHIP and MINORU VIEW HOMES LTD. and THIND PARKING CORP.

I hereby request that notice of all further proceedings in the above Receivership be sent to me in the following manner:

1. By email, at the following address (or addresses):

OR

2. By facsimile, at the following facsimile number (or numbers):


OR

3. By mail, at the following address:

Name of Creditor: _____

Name of Counsel (if any): _____

Creditor's Contact Address: _____



Appendix “A” – Description of the Lands

Lands owned by Minoru View Homes Ltd.

1. LOT 1 SECTION 5 BLOCK 4 NORTH RANGE 6 WEST NEW WESTMINSTER DISTRICT PLAN EPP112775, PID 031-656-561

Lands owned by 6511 Sussex Development Ltd.

1. STRATA LOT 1 DISTRICT LOT 153 GROUP 1 NEW WESTMINSTER DISTRICT STRATA PLAN EPS9599 TOGETHER WITH AN INTEREST IN THE COMMON PROPERTY IN PROPORTION TO THE UNIT ENTITLEMENT OF THE STRATA LOT AS SHOWN ON FORM V, PID 032-078-307
2. STRATA LOT 2 DISTRICT LOT 153 GROUP 1 NEW WESTMINSTER DISTRICT STRATA PLAN EPS9599 TOGETHER WITH AN INTEREST IN THE COMMON PROPERTY IN PROPORTION TO THE UNIT ENTITLEMENT OF THE STRATA LOT AS SHOWN ON FORM V, PID 032-078-315
3. STRATA LOT 3 DISTRICT LOT 153 GROUP 1 NEW WESTMINSTER DISTRICT STRATA PLAN EPS9599 TOGETHER WITH AN INTEREST IN THE COMMON PROPERTY IN PROPORTION TO THE UNIT ENTITLEMENT OF THE STRATA LOT AS SHOWN ON FORM V, PID 032-078-323
4. STRATA LOT 4 DISTRICT LOT 153 GROUP 1 NEW WESTMINSTER DISTRICT STRATA PLAN EPS9599 TOGETHER WITH AN INTEREST IN THE COMMON PROPERTY IN PROPORTION TO THE UNIT ENTITLEMENT OF THE STRATA LOT AS SHOWN ON FORM V, PID 032-078-331
5. STRATA LOT 5 DISTRICT LOT 153 GROUP 1 NEW WESTMINSTER DISTRICT STRATA PLAN EPS9599 TOGETHER WITH AN INTEREST IN THE COMMON PROPERTY IN PROPORTION TO THE UNIT ENTITLEMENT OF THE STRATA LOT AS SHOWN ON FORM V, PID 032-078-340
6. STRATA LOT 6 DISTRICT LOT 153 GROUP 1 NEW WESTMINSTER DISTRICT STRATA PLAN EPS9599 TOGETHER WITH AN INTEREST IN THE COMMON PROPERTY IN PROPORTION TO THE UNIT ENTITLEMENT OF THE STRATA LOT AS SHOWN ON FORM V, PID 032-078-358
7. STRATA LOT 7 DISTRICT LOT 153 GROUP 1 NEW WESTMINSTER DISTRICT STRATA PLAN EPS9599 TOGETHER WITH AN INTEREST IN THE COMMON PROPERTY IN PROPORTION TO THE UNIT ENTITLEMENT OF THE STRATA LOT AS SHOWN ON FORM V, PID 032-078-366

8. STRATA LOT 8 DISTRICT LOT 153 GROUP 1 NEW WESTMINSTER DISTRICT STRATA PLAN EPS9599 TOGETHER WITH AN INTEREST IN THE COMMON PROPERTY IN PROPORTION TO THE UNIT ENTITLEMENT OF THE STRATA LOT AS SHOWN ON FORM V, PID 032-078-374
9. STRATA LOT 9 DISTRICT LOT 153 GROUP 1 NEW WESTMINSTER DISTRICT STRATA PLAN EPS9599 TOGETHER WITH AN INTEREST IN THE COMMON PROPERTY IN PROPORTION TO THE UNIT ENTITLEMENT OF THE STRATA LOT AS SHOWN ON FORM V, PID 032-078-382
10. STRATA LOT 20 DISTRICT LOT 153 GROUP 1 NEW WESTMINSTER DISTRICT STRATA PLAN EPS9599 TOGETHER WITH AN INTEREST IN THE COMMON PROPERTY IN PROPORTION TO THE UNIT ENTITLEMENT OF THE STRATA LOT AS SHOWN ON FORM V, PID 032-078-498
11. STRATA LOT 116 DISTRICT LOT 153 GROUP 1 NEW WESTMINSTER DISTRICT STRATA PLAN EPS9599 TOGETHER WITH AN INTEREST IN THE COMMON PROPERTY IN PROPORTION TO THE UNIT ENTITLEMENT OF THE STRATA LOT AS SHOWN ON FORM V, PID 032-079-451
12. STRATA LOT 134 DISTRICT LOT 153 GROUP 1 NEW WESTMINSTER DISTRICT STRATA PLAN EPS9599 TOGETHER WITH AN INTEREST IN THE COMMON PROPERTY IN PROPORTION TO THE UNIT ENTITLEMENT OF THE STRATA LOT AS SHOWN ON FORM V, PID 032-079-630
13. STRATA LOT 137 DISTRICT LOT 153 GROUP 1 NEW WESTMINSTER DISTRICT STRATA PLAN EPS9599 TOGETHER WITH AN INTEREST IN THE COMMON PROPERTY IN PROPORTION TO THE UNIT ENTITLEMENT OF THE STRATA LOT AS SHOWN ON FORM V, PID 032-079-664
14. STRATA LOT 146 DISTRICT LOT 153 GROUP 1 NEW WESTMINSTER DISTRICT STRATA PLAN EPS9599 TOGETHER WITH AN INTEREST IN THE COMMON PROPERTY IN PROPORTION TO THE UNIT ENTITLEMENT OF THE STRATA LOT AS SHOWN ON FORM V, PID 032-079-753
15. STRATA LOT 162 DISTRICT LOT 153 GROUP 1 NEW WESTMINSTER DISTRICT STRATA PLAN EPS9599 TOGETHER WITH AN INTEREST IN THE COMMON PROPERTY IN PROPORTION TO THE UNIT ENTITLEMENT OF THE STRATA LOT AS SHOWN ON FORM V, PID 032-079-915
16. STRATA LOT 164 DISTRICT LOT 153 GROUP 1 NEW WESTMINSTER DISTRICT STRATA PLAN EPS9599 TOGETHER WITH AN INTEREST IN THE COMMON PROPERTY IN PROPORTION TO THE UNIT ENTITLEMENT OF THE STRATA LOT AS SHOWN ON FORM V, PID 032-079-931

17. STRATA LOT 173 DISTRICT LOT 153 GROUP 1 NEW WESTMINSTER DISTRICT STRATA PLAN EPS9599 TOGETHER WITH AN INTEREST IN THE COMMON PROPERTY IN PROPORTION TO THE UNIT ENTITLEMENT OF THE STRATA LOT AS SHOWN ON FORM V, PID 032-080-026
18. STRATA LOT 178 DISTRICT LOT 153 GROUP 1 NEW WESTMINSTER DISTRICT STRATA PLAN EPS9599 TOGETHER WITH AN INTEREST IN THE COMMON PROPERTY IN PROPORTION TO THE UNIT ENTITLEMENT OF THE STRATA LOT AS SHOWN ON FORM V, PID 032-080-077
19. STRATA LOT 187 DISTRICT LOT 153 GROUP 1 NEW WESTMINSTER DISTRICT STRATA PLAN EPS9599 TOGETHER WITH AN INTEREST IN THE COMMON PROPERTY IN PROPORTION TO THE UNIT ENTITLEMENT OF THE STRATA LOT AS SHOWN ON FORM V, PID 032-080-166
20. STRATA LOT 196 DISTRICT LOT 153 GROUP 1 NEW WESTMINSTER DISTRICT STRATA PLAN EPS9599 TOGETHER WITH AN INTEREST IN THE COMMON PROPERTY IN PROPORTION TO THE UNIT ENTITLEMENT OF THE STRATA LOT AS SHOWN ON FORM V, PID 032-080-255
21. STRATA LOT 198 DISTRICT LOT 153 GROUP 1 NEW WESTMINSTER DISTRICT STRATA PLAN EPS9599 TOGETHER WITH AN INTEREST IN THE COMMON PROPERTY IN PROPORTION TO THE UNIT ENTITLEMENT OF THE STRATA LOT AS SHOWN ON FORM V, PID 032-080-271
22. STRATA LOT 205 DISTRICT LOT 153 GROUP 1 NEW WESTMINSTER DISTRICT STRATA PLAN EPS9599 TOGETHER WITH AN INTEREST IN THE COMMON PROPERTY IN PROPORTION TO THE UNIT ENTITLEMENT OF THE STRATA LOT AS SHOWN ON FORM V, PID 032-080-344
23. STRATA LOT 207 DISTRICT LOT 153 GROUP 1 NEW WESTMINSTER DISTRICT STRATA PLAN EPS9599 TOGETHER WITH AN INTEREST IN THE COMMON PROPERTY IN PROPORTION TO THE UNIT ENTITLEMENT OF THE STRATA LOT AS SHOWN ON FORM V, PID 032-080-361
24. STRATA LOT 210 DISTRICT LOT 153 GROUP 1 NEW WESTMINSTER DISTRICT STRATA PLAN EPS9599 TOGETHER WITH AN INTEREST IN THE COMMON PROPERTY IN PROPORTION TO THE UNIT ENTITLEMENT OF THE STRATA LOT AS SHOWN ON FORM V, PID 032-080-395
25. STRATA LOT 216 DISTRICT LOT 153 GROUP 1 NEW WESTMINSTER DISTRICT STRATA PLAN EPS9599 TOGETHER WITH AN INTEREST IN THE COMMON PROPERTY IN PROPORTION TO THE UNIT ENTITLEMENT OF THE STRATA LOT AS SHOWN ON FORM V, PID 032-080-450

26. STRATA LOT 217 DISTRICT LOT 153 GROUP 1 NEW WESTMINSTER DISTRICT STRATA PLAN EPS9599 TOGETHER WITH AN INTEREST IN THE COMMON PROPERTY IN PROPORTION TO THE UNIT ENTITLEMENT OF THE STRATA LOT AS SHOWN ON FORM V, PID 032-080-468
27. STRATA LOT 218 DISTRICT LOT 153 GROUP 1 NEW WESTMINSTER DISTRICT STRATA PLAN EPS9599 TOGETHER WITH AN INTEREST IN THE COMMON PROPERTY IN PROPORTION TO THE UNIT ENTITLEMENT OF THE STRATA LOT AS SHOWN ON FORM V, PID 032-080-476
28. STRATA LOT 219 DISTRICT LOT 153 GROUP 1 NEW WESTMINSTER DISTRICT STRATA PLAN EPS9599 TOGETHER WITH AN INTEREST IN THE COMMON PROPERTY IN PROPORTION TO THE UNIT ENTITLEMENT OF THE STRATA LOT AS SHOWN ON FORM V, PID 032-080-484
29. STRATA LOT 222 DISTRICT LOT 153 GROUP 1 NEW WESTMINSTER DISTRICT STRATA PLAN EPS9599 TOGETHER WITH AN INTEREST IN THE COMMON PROPERTY IN PROPORTION TO THE UNIT ENTITLEMENT OF THE STRATA LOT AS SHOWN ON FORM V, PID 032-080-514
30. STRATA LOT 223 DISTRICT LOT 153 GROUP 1 NEW WESTMINSTER DISTRICT STRATA PLAN EPS9599 TOGETHER WITH AN INTEREST IN THE COMMON PROPERTY IN PROPORTION TO THE UNIT ENTITLEMENT OF THE STRATA LOT AS SHOWN ON FORM V, PID 032-080-522
31. STRATA LOT 224 DISTRICT LOT 153 GROUP 1 NEW WESTMINSTER DISTRICT STRATA PLAN EPS9599 TOGETHER WITH AN INTEREST IN THE COMMON PROPERTY IN PROPORTION TO THE UNIT ENTITLEMENT OF THE STRATA LOT AS SHOWN ON FORM V, PID 032-080-531
32. STRATA LOT 225 DISTRICT LOT 153 GROUP 1 NEW WESTMINSTER DISTRICT STRATA PLAN EPS9599 TOGETHER WITH AN INTEREST IN THE COMMON PROPERTY IN PROPORTION TO THE UNIT ENTITLEMENT OF THE STRATA LOT AS SHOWN ON FORM V, PID 032-080-549
33. STRATA LOT 228 DISTRICT LOT 153 GROUP 1 NEW WESTMINSTER DISTRICT STRATA PLAN EPS9599 TOGETHER WITH AN INTEREST IN THE COMMON PROPERTY IN PROPORTION TO THE UNIT ENTITLEMENT OF THE STRATA LOT AS SHOWN ON FORM V, PID 032-080-573
34. STRATA LOT 231 DISTRICT LOT 153 GROUP 1 NEW WESTMINSTER DISTRICT STRATA PLAN EPS9599 TOGETHER WITH AN INTEREST IN THE COMMON PROPERTY IN PROPORTION TO THE UNIT ENTITLEMENT OF THE STRATA LOT AS SHOWN ON FORM V, PID 032-080-603

35. STRATA LOT 232 DISTRICT LOT 153 GROUP 1 NEW WESTMINSTER DISTRICT STRATA PLAN EPS9599 TOGETHER WITH AN INTEREST IN THE COMMON PROPERTY IN PROPORTION TO THE UNIT ENTITLEMENT OF THE STRATA LOT AS SHOWN ON FORM V, PID 032-080-611
36. STRATA LOT 233 DISTRICT LOT 153 GROUP 1 NEW WESTMINSTER DISTRICT STRATA PLAN EPS9599 TOGETHER WITH AN INTEREST IN THE COMMON PROPERTY IN PROPORTION TO THE UNIT ENTITLEMENT OF THE STRATA LOT AS SHOWN ON FORM V, PID 032-080-620
37. STRATA LOT 234 DISTRICT LOT 153 GROUP 1 NEW WESTMINSTER DISTRICT STRATA PLAN EPS9599 TOGETHER WITH AN INTEREST IN THE COMMON PROPERTY IN PROPORTION TO THE UNIT ENTITLEMENT OF THE STRATA LOT AS SHOWN ON FORM V, PID 032-080-638
38. STRATA LOT 235 DISTRICT LOT 153 GROUP 1 NEW WESTMINSTER DISTRICT STRATA PLAN EPS9599 TOGETHER WITH AN INTEREST IN THE COMMON PROPERTY IN PROPORTION TO THE UNIT ENTITLEMENT OF THE STRATA LOT AS SHOWN ON FORM V, PID 032-080-646
39. STRATA LOT 236 DISTRICT LOT 153 GROUP 1 NEW WESTMINSTER DISTRICT STRATA PLAN EPS9599 TOGETHER WITH AN INTEREST IN THE COMMON PROPERTY IN PROPORTION TO THE UNIT ENTITLEMENT OF THE STRATA LOT AS SHOWN ON FORM V, PID 032-080-654
40. STRATA LOT 237 DISTRICT LOT 153 GROUP 1 NEW WESTMINSTER DISTRICT STRATA PLAN EPS9599 TOGETHER WITH AN INTEREST IN THE COMMON PROPERTY IN PROPORTION TO THE UNIT ENTITLEMENT OF THE STRATA LOT AS SHOWN ON FORM V, PID 032-080-662
41. STRATA LOT 241 DISTRICT LOT 153 GROUP 1 NEW WESTMINSTER DISTRICT STRATA PLAN EPS9599 TOGETHER WITH AN INTEREST IN THE COMMON PROPERTY IN PROPORTION TO THE UNIT ENTITLEMENT OF THE STRATA LOT AS SHOWN ON FORM V, PID 032-080-701
42. STRATA LOT 242 DISTRICT LOT 153 GROUP 1 NEW WESTMINSTER DISTRICT STRATA PLAN EPS9599 TOGETHER WITH AN INTEREST IN THE COMMON PROPERTY IN PROPORTION TO THE UNIT ENTITLEMENT OF THE STRATA LOT AS SHOWN ON FORM V, PID 032-080-719
43. STRATA LOT 243 DISTRICT LOT 153 GROUP 1 NEW WESTMINSTER DISTRICT STRATA PLAN EPS9599 TOGETHER WITH AN INTEREST IN THE COMMON PROPERTY IN PROPORTION TO THE UNIT ENTITLEMENT OF THE STRATA LOT AS SHOWN ON FORM V, PID 032-080-727

44. STRATA LOT 244 DISTRICT LOT 153 GROUP 1 NEW WESTMINSTER DISTRICT STRATA PLAN EPS9599 TOGETHER WITH AN INTEREST IN THE COMMON PROPERTY IN PROPORTION TO THE UNIT ENTITLEMENT OF THE STRATA LOT AS SHOWN ON FORM V, PID 032-080-735
45. STRATA LOT 245 DISTRICT LOT 153 GROUP 1 NEW WESTMINSTER DISTRICT STRATA PLAN EPS9599 TOGETHER WITH AN INTEREST IN THE COMMON PROPERTY IN PROPORTION TO THE UNIT ENTITLEMENT OF THE STRATA LOT AS SHOWN ON FORM V, PID 032-080-743
46. STRATA LOT 246 DISTRICT LOT 153 GROUP 1 NEW WESTMINSTER DISTRICT STRATA PLAN EPS9599 TOGETHER WITH AN INTEREST IN THE COMMON PROPERTY IN PROPORTION TO THE UNIT ENTITLEMENT OF THE STRATA LOT AS SHOWN ON FORM V, PID 032-080-751
47. STRATA LOT 248 DISTRICT LOT 153 GROUP 1 NEW WESTMINSTER DISTRICT STRATA PLAN EPS9599 TOGETHER WITH AN INTEREST IN THE COMMON PROPERTY IN PROPORTION TO THE UNIT ENTITLEMENT OF THE STRATA LOT AS SHOWN ON FORM V, PID 032-080-778
48. STRATA LOT 249 DISTRICT LOT 153 GROUP 1 NEW WESTMINSTER DISTRICT STRATA PLAN EPS9599 TOGETHER WITH AN INTEREST IN THE COMMON PROPERTY IN PROPORTION TO THE UNIT ENTITLEMENT OF THE STRATA LOT AS SHOWN ON FORM V, PID 032-080-786
49. STRATA LOT 250 DISTRICT LOT 153 GROUP 1 NEW WESTMINSTER DISTRICT STRATA PLAN EPS9599 TOGETHER WITH AN INTEREST IN THE COMMON PROPERTY IN PROPORTION TO THE UNIT ENTITLEMENT OF THE STRATA LOT AS SHOWN ON FORM V, PID 032-080-794
50. STRATA LOT 251 DISTRICT LOT 153 GROUP 1 NEW WESTMINSTER DISTRICT STRATA PLAN EPS9599 TOGETHER WITH AN INTEREST IN THE COMMON PROPERTY IN PROPORTION TO THE UNIT ENTITLEMENT OF THE STRATA LOT AS SHOWN ON FORM V, PID 032-080-808
51. STRATA LOT 252 DISTRICT LOT 153 GROUP 1 NEW WESTMINSTER DISTRICT STRATA PLAN EPS9599 TOGETHER WITH AN INTEREST IN THE COMMON PROPERTY IN PROPORTION TO THE UNIT ENTITLEMENT OF THE STRATA LOT AS SHOWN ON FORM V, PID 032-080-816
52. STRATA LOT 253 DISTRICT LOT 153 GROUP 1 NEW WESTMINSTER DISTRICT STRATA PLAN EPS9599 TOGETHER WITH AN INTEREST IN THE COMMON PROPERTY IN PROPORTION TO THE UNIT ENTITLEMENT OF THE STRATA LOT AS SHOWN ON FORM V, PID 032-080-824

53. STRATA LOT 254 DISTRICT LOT 153 GROUP 1 NEW WESTMINSTER DISTRICT STRATA PLAN EPS9599 TOGETHER WITH AN INTEREST IN THE COMMON PROPERTY IN PROPORTION TO THE UNIT ENTITLEMENT OF THE STRATA LOT AS SHOWN ON FORM V, PID 032-080-832
54. STRATA LOT 255 DISTRICT LOT 153 GROUP 1 NEW WESTMINSTER DISTRICT STRATA PLAN EPS9599 TOGETHER WITH AN INTEREST IN THE COMMON PROPERTY IN PROPORTION TO THE UNIT ENTITLEMENT OF THE STRATA LOT AS SHOWN ON FORM V, PID 032-080-841
55. STRATA LOT 256 DISTRICT LOT 153 GROUP 1 NEW WESTMINSTER DISTRICT STRATA PLAN EPS9599 TOGETHER WITH AN INTEREST IN THE COMMON PROPERTY IN PROPORTION TO THE UNIT ENTITLEMENT OF THE STRATA LOT AS SHOWN ON FORM V, PID 032-080-859
56. STRATA LOT 257 DISTRICT LOT 153 GROUP 1 NEW WESTMINSTER DISTRICT STRATA PLAN EPS9599 TOGETHER WITH AN INTEREST IN THE COMMON PROPERTY IN PROPORTION TO THE UNIT ENTITLEMENT OF THE STRATA LOT AS SHOWN ON FORM V, PID 032-080-867
57. STRATA LOT 258 DISTRICT LOT 153 GROUP 1 NEW WESTMINSTER DISTRICT STRATA PLAN EPS9599 TOGETHER WITH AN INTEREST IN THE COMMON PROPERTY IN PROPORTION TO THE UNIT ENTITLEMENT OF THE STRATA LOT AS SHOWN ON FORM V, PID 032-080-875
58. STRATA LOT 259 DISTRICT LOT 153 GROUP 1 NEW WESTMINSTER DISTRICT STRATA PLAN EPS9599 TOGETHER WITH AN INTEREST IN THE COMMON PROPERTY IN PROPORTION TO THE UNIT ENTITLEMENT OF THE STRATA LOT AS SHOWN ON FORM V, PID 032-080-883
59. STRATA LOT 260 DISTRICT LOT 153 GROUP 1 NEW WESTMINSTER DISTRICT STRATA PLAN EPS9599 TOGETHER WITH AN INTEREST IN THE COMMON PROPERTY IN PROPORTION TO THE UNIT ENTITLEMENT OF THE STRATA LOT AS SHOWN ON FORM V, PID 032-080-891
60. STRATA LOT 261 DISTRICT LOT 153 GROUP 1 NEW WESTMINSTER DISTRICT STRATA PLAN EPS9599 TOGETHER WITH AN INTEREST IN THE COMMON PROPERTY IN PROPORTION TO THE UNIT ENTITLEMENT OF THE STRATA LOT AS SHOWN ON FORM V, PID 032-080-905
61. STRATA LOT 264 DISTRICT LOT 153 GROUP 1 NEW WESTMINSTER DISTRICT STRATA PLAN EPS9599 TOGETHER WITH AN INTEREST IN THE COMMON PROPERTY IN PROPORTION TO THE UNIT ENTITLEMENT OF THE STRATA LOT AS SHOWN ON FORM V, PID 032-080-930

62. STRATA LOT 266 DISTRICT LOT 153 GROUP 1 NEW WESTMINSTER DISTRICT STRATA PLAN EPS9599 TOGETHER WITH AN INTEREST IN THE COMMON PROPERTY IN PROPORTION TO THE UNIT ENTITLEMENT OF THE STRATA LOT AS SHOWN ON FORM V, PID 032-080-956
63. STRATA LOT 267 DISTRICT LOT 153 GROUP 1 NEW WESTMINSTER DISTRICT STRATA PLAN EPS9599 TOGETHER WITH AN INTEREST IN THE COMMON PROPERTY IN PROPORTION TO THE UNIT ENTITLEMENT OF THE STRATA LOT AS SHOWN ON FORM V, PID 032-080-964
64. STRATA LOT 270 DISTRICT LOT 153 GROUP 1 NEW WESTMINSTER DISTRICT STRATA PLAN EPS9599 TOGETHER WITH AN INTEREST IN THE COMMON PROPERTY IN PROPORTION TO THE UNIT ENTITLEMENT OF THE STRATA LOT AS SHOWN ON FORM V, PID 032-080-999
65. STRATA LOT 271 DISTRICT LOT 153 GROUP 1 NEW WESTMINSTER DISTRICT STRATA PLAN EPS9599 TOGETHER WITH AN INTEREST IN THE COMMON PROPERTY IN PROPORTION TO THE UNIT ENTITLEMENT OF THE STRATA LOT AS SHOWN ON FORM V, PID 032-081-006
66. STRATA LOT 272 DISTRICT LOT 153 GROUP 1 NEW WESTMINSTER DISTRICT STRATA PLAN EPS9599 TOGETHER WITH AN INTEREST IN THE COMMON PROPERTY IN PROPORTION TO THE UNIT ENTITLEMENT OF THE STRATA LOT AS SHOWN ON FORM V, PID 032-081-014
67. STRATA LOT 273 DISTRICT LOT 153 GROUP 1 NEW WESTMINSTER DISTRICT STRATA PLAN EPS9599 TOGETHER WITH AN INTEREST IN THE COMMON PROPERTY IN PROPORTION TO THE UNIT ENTITLEMENT OF THE STRATA LOT AS SHOWN ON FORM V, PID 032-081-022
68. STRATA LOT 274 DISTRICT LOT 153 GROUP 1 NEW WESTMINSTER DISTRICT STRATA PLAN EPS9599 TOGETHER WITH AN INTEREST IN THE COMMON PROPERTY IN PROPORTION TO THE UNIT ENTITLEMENT OF THE STRATA LOT AS SHOWN ON FORM V, PID 032-081-031
69. STRATA LOT 275 DISTRICT LOT 153 GROUP 1 NEW WESTMINSTER DISTRICT STRATA PLAN EPS9599 TOGETHER WITH AN INTEREST IN THE COMMON PROPERTY IN PROPORTION TO THE UNIT ENTITLEMENT OF THE STRATA LOT AS SHOWN ON FORM V, PID 032-081-049
70. STRATA LOT 276 DISTRICT LOT 153 GROUP 1 NEW WESTMINSTER DISTRICT STRATA PLAN EPS9599 TOGETHER WITH AN INTEREST IN THE COMMON PROPERTY IN PROPORTION TO THE UNIT ENTITLEMENT OF THE STRATA LOT AS SHOWN ON FORM V, PID 032-081-057

71. STRATA LOT 277 DISTRICT LOT 153 GROUP 1 NEW WESTMINSTER DISTRICT STRATA PLAN EPS9599 TOGETHER WITH AN INTEREST IN THE COMMON PROPERTY IN PROPORTION TO THE UNIT ENTITLEMENT OF THE STRATA LOT AS SHOWN ON FORM V, PID 032-081-065
72. STRATA LOT 278 DISTRICT LOT 153 GROUP 1 NEW WESTMINSTER DISTRICT STRATA PLAN EPS9599 TOGETHER WITH AN INTEREST IN THE COMMON PROPERTY IN PROPORTION TO THE UNIT ENTITLEMENT OF THE STRATA LOT AS SHOWN ON FORM V, PID 032-081-073
73. STRATA LOT 279 DISTRICT LOT 153 GROUP 1 NEW WESTMINSTER DISTRICT STRATA PLAN EPS9599 TOGETHER WITH AN INTEREST IN THE COMMON PROPERTY IN PROPORTION TO THE UNIT ENTITLEMENT OF THE STRATA LOT AS SHOWN ON FORM V, PID 032-081-081
74. STRATA LOT 280 DISTRICT LOT 153 GROUP 1 NEW WESTMINSTER DISTRICT STRATA PLAN EPS9599 TOGETHER WITH AN INTEREST IN THE COMMON PROPERTY IN PROPORTION TO THE UNIT ENTITLEMENT OF THE STRATA LOT AS SHOWN ON FORM V, PID 032-081-090
75. STRATA LOT 281 DISTRICT LOT 153 GROUP 1 NEW WESTMINSTER DISTRICT STRATA PLAN EPS9599 TOGETHER WITH AN INTEREST IN THE COMMON PROPERTY IN PROPORTION TO THE UNIT ENTITLEMENT OF THE STRATA LOT AS SHOWN ON FORM V, PID 032-081-103
76. STRATA LOT 282 DISTRICT LOT 153 GROUP 1 NEW WESTMINSTER DISTRICT STRATA PLAN EPS9599 TOGETHER WITH AN INTEREST IN THE COMMON PROPERTY IN PROPORTION TO THE UNIT ENTITLEMENT OF THE STRATA LOT AS SHOWN ON FORM V, PID 032-081-111
77. STRATA LOT 283 DISTRICT LOT 153 GROUP 1 NEW WESTMINSTER DISTRICT STRATA PLAN EPS9599 TOGETHER WITH AN INTEREST IN THE COMMON PROPERTY IN PROPORTION TO THE UNIT ENTITLEMENT OF THE STRATA LOT AS SHOWN ON FORM V, PID 032-081-120
78. STRATA LOT 284 DISTRICT LOT 153 GROUP 1 NEW WESTMINSTER DISTRICT STRATA PLAN EPS9599 TOGETHER WITH AN INTEREST IN THE COMMON PROPERTY IN PROPORTION TO THE UNIT ENTITLEMENT OF THE STRATA LOT AS SHOWN ON FORM V, PID 032-081-138
79. STRATA LOT 285 DISTRICT LOT 153 GROUP 1 NEW WESTMINSTER DISTRICT STRATA PLAN EPS9599 TOGETHER WITH AN INTEREST IN THE COMMON PROPERTY IN PROPORTION TO THE UNIT ENTITLEMENT OF THE STRATA LOT AS SHOWN ON FORM V, PID 032-081-146

80. STRATA LOT 286 DISTRICT LOT 153 GROUP 1 NEW WESTMINSTER DISTRICT STRATA PLAN EPS9599 TOGETHER WITH AN INTEREST IN THE COMMON PROPERTY IN PROPORTION TO THE UNIT ENTITLEMENT OF THE STRATA LOT AS SHOWN ON FORM V, PID 032-081-154
81. STRATA LOT 287 DISTRICT LOT 153 GROUP 1 NEW WESTMINSTER DISTRICT STRATA PLAN EPS9599 TOGETHER WITH AN INTEREST IN THE COMMON PROPERTY IN PROPORTION TO THE UNIT ENTITLEMENT OF THE STRATA LOT AS SHOWN ON FORM V, PID 032-081-162
82. STRATA LOT 288 DISTRICT LOT 153 GROUP 1 NEW WESTMINSTER DISTRICT STRATA PLAN EPS9599 TOGETHER WITH AN INTEREST IN THE COMMON PROPERTY IN PROPORTION TO THE UNIT ENTITLEMENT OF THE STRATA LOT AS SHOWN ON FORM V, PID 032-081-171
83. STRATA LOT 291 DISTRICT LOT 153 GROUP 1 NEW WESTMINSTER DISTRICT STRATA PLAN EPS9599 TOGETHER WITH AN INTEREST IN THE COMMON PROPERTY IN PROPORTION TO THE UNIT ENTITLEMENT OF THE STRATA LOT AS SHOWN ON FORM V, PID 032-081-201
84. STRATA LOT 294 DISTRICT LOT 153 GROUP 1 NEW WESTMINSTER DISTRICT STRATA PLAN EPS9599 TOGETHER WITH AN INTEREST IN THE COMMON PROPERTY IN PROPORTION TO THE UNIT ENTITLEMENT OF THE STRATA LOT AS SHOWN ON FORM V, PID 032-081-235
85. STRATA LOT 296 DISTRICT LOT 153 GROUP 1 NEW WESTMINSTER DISTRICT STRATA PLAN EPS9599 TOGETHER WITH AN INTEREST IN THE COMMON PROPERTY IN PROPORTION TO THE UNIT ENTITLEMENT OF THE STRATA LOT AS SHOWN ON FORM V, PID 032-081-251
86. STRATA LOT 297 DISTRICT LOT 153 GROUP 1 NEW WESTMINSTER DISTRICT STRATA PLAN EPS9599 TOGETHER WITH AN INTEREST IN THE COMMON PROPERTY IN PROPORTION TO THE UNIT ENTITLEMENT OF THE STRATA LOT AS SHOWN ON FORM V, PID 032-081-260
87. STRATA LOT 298 DISTRICT LOT 153 GROUP 1 NEW WESTMINSTER DISTRICT STRATA PLAN EPS9599 TOGETHER WITH AN INTEREST IN THE COMMON PROPERTY IN PROPORTION TO THE UNIT ENTITLEMENT OF THE STRATA LOT AS SHOWN ON FORM V, PID 032-081-278
88. STRATA LOT 299 DISTRICT LOT 153 GROUP 1 NEW WESTMINSTER DISTRICT STRATA PLAN EPS9599 TOGETHER WITH AN INTEREST IN THE COMMON PROPERTY IN PROPORTION TO THE UNIT ENTITLEMENT OF THE STRATA LOT AS SHOWN ON FORM V, PID 032-081-286

89. STRATA LOT 300 DISTRICT LOT 153 GROUP 1 NEW WESTMINSTER DISTRICT STRATA PLAN EPS9599 TOGETHER WITH AN INTEREST IN THE COMMON PROPERTY IN PROPORTION TO THE UNIT ENTITLEMENT OF THE STRATA LOT AS SHOWN ON FORM V, PID 032-081-294
90. STRATA LOT 301 DISTRICT LOT 153 GROUP 1 NEW WESTMINSTER DISTRICT STRATA PLAN EPS9599 TOGETHER WITH AN INTEREST IN THE COMMON PROPERTY IN PROPORTION TO THE UNIT ENTITLEMENT OF THE STRATA LOT AS SHOWN ON FORM V, PID 032-081-308
91. STRATA LOT 302 DISTRICT LOT 153 GROUP 1 NEW WESTMINSTER DISTRICT STRATA PLAN EPS9599 TOGETHER WITH AN INTEREST IN THE COMMON PROPERTY IN PROPORTION TO THE UNIT ENTITLEMENT OF THE STRATA LOT AS SHOWN ON FORM V, PID 032-081-316
92. STRATA LOT 303 DISTRICT LOT 153 GROUP 1 NEW WESTMINSTER DISTRICT STRATA PLAN EPS9599 TOGETHER WITH AN INTEREST IN THE COMMON PROPERTY IN PROPORTION TO THE UNIT ENTITLEMENT OF THE STRATA LOT AS SHOWN ON FORM V, PID 032-081-324
93. STRATA LOT 304 DISTRICT LOT 153 GROUP 1 NEW WESTMINSTER DISTRICT STRATA PLAN EPS9599 TOGETHER WITH AN INTEREST IN THE COMMON PROPERTY IN PROPORTION TO THE UNIT ENTITLEMENT OF THE STRATA LOT AS SHOWN ON FORM V, PID 032-081-332
94. STRATA LOT 305 DISTRICT LOT 153 GROUP 1 NEW WESTMINSTER DISTRICT STRATA PLAN EPS9599 TOGETHER WITH AN INTEREST IN THE COMMON PROPERTY IN PROPORTION TO THE UNIT ENTITLEMENT OF THE STRATA LOT AS SHOWN ON FORM V, PID 032-081-341
95. STRATA LOT 306 DISTRICT LOT 153 GROUP 1 NEW WESTMINSTER DISTRICT STRATA PLAN EPS9599 TOGETHER WITH AN INTEREST IN THE COMMON PROPERTY IN PROPORTION TO THE UNIT ENTITLEMENT OF THE STRATA LOT AS SHOWN ON FORM V, PID 032-081-359
96. STRATA LOT 307 DISTRICT LOT 153 GROUP 1 NEW WESTMINSTER DISTRICT STRATA PLAN EPS9599 TOGETHER WITH AN INTEREST IN THE COMMON PROPERTY IN PROPORTION TO THE UNIT ENTITLEMENT OF THE STRATA LOT AS SHOWN ON FORM V, PID 032-081-367
97. STRATA LOT 308 DISTRICT LOT 153 GROUP 1 NEW WESTMINSTER DISTRICT STRATA PLAN EPS9599 TOGETHER WITH AN INTEREST IN THE COMMON PROPERTY IN PROPORTION TO THE UNIT ENTITLEMENT OF THE STRATA LOT AS SHOWN ON FORM V, PID 032-081-375

98. STRATA LOT 309 DISTRICT LOT 153 GROUP 1 NEW WESTMINSTER DISTRICT STRATA PLAN EPS9599 TOGETHER WITH AN INTEREST IN THE COMMON PROPERTY IN PROPORTION TO THE UNIT ENTITLEMENT OF THE STRATA LOT AS SHOWN ON FORM V, PID 032-081-383
99. STRATA LOT 310 DISTRICT LOT 153 GROUP 1 NEW WESTMINSTER DISTRICT STRATA PLAN EPS9599 TOGETHER WITH AN INTEREST IN THE COMMON PROPERTY IN PROPORTION TO THE UNIT ENTITLEMENT OF THE STRATA LOT AS SHOWN ON FORM V, PID 032-081-391
100. STRATA LOT 311 DISTRICT LOT 153 GROUP 1 NEW WESTMINSTER DISTRICT STRATA PLAN EPS9599 TOGETHER WITH AN INTEREST IN THE COMMON PROPERTY IN PROPORTION TO THE UNIT ENTITLEMENT OF THE STRATA LOT AS SHOWN ON FORM V, PID 032-081-405
101. STRATA LOT 312 DISTRICT LOT 153 GROUP 1 NEW WESTMINSTER DISTRICT STRATA PLAN EPS9599 TOGETHER WITH AN INTEREST IN THE COMMON PROPERTY IN PROPORTION TO THE UNIT ENTITLEMENT OF THE STRATA LOT AS SHOWN ON FORM V, PID 032-081-413
102. STRATA LOT 313 DISTRICT LOT 153 GROUP 1 NEW WESTMINSTER DISTRICT STRATA PLAN EPS9599 TOGETHER WITH AN INTEREST IN THE COMMON PROPERTY IN PROPORTION TO THE UNIT ENTITLEMENT OF THE STRATA LOT AS SHOWN ON FORM V, PID 032-081-421
103. STRATA LOT 314 DISTRICT LOT 153 GROUP 1 NEW WESTMINSTER DISTRICT STRATA PLAN EPS9599 TOGETHER WITH AN INTEREST IN THE COMMON PROPERTY IN PROPORTION TO THE UNIT ENTITLEMENT OF THE STRATA LOT AS SHOWN ON FORM V, PID 032-081-430
104. STRATA LOT 315 DISTRICT LOT 153 GROUP 1 NEW WESTMINSTER DISTRICT STRATA PLAN EPS9599 TOGETHER WITH AN INTEREST IN THE COMMON PROPERTY IN PROPORTION TO THE UNIT ENTITLEMENT OF THE STRATA LOT AS SHOWN ON FORM V, PID 032-081-448
105. STRATA LOT 316 DISTRICT LOT 153 GROUP 1 NEW WESTMINSTER DISTRICT STRATA PLAN EPS9599 TOGETHER WITH AN INTEREST IN THE COMMON PROPERTY IN PROPORTION TO THE UNIT ENTITLEMENT OF THE STRATA LOT AS SHOWN ON FORM V, PID 032-081-456
106. STRATA LOT 317 DISTRICT LOT 153 GROUP 1 NEW WESTMINSTER DISTRICT STRATA PLAN EPS9599 TOGETHER WITH AN INTEREST IN THE COMMON PROPERTY IN PROPORTION TO THE UNIT ENTITLEMENT OF THE STRATA LOT AS SHOWN ON FORM V, PID 032-081-464

107. STRATA LOT 318 DISTRICT LOT 153 GROUP 1 NEW WESTMINSTER DISTRICT STRATA PLAN EPS9599 TOGETHER WITH AN INTEREST IN THE COMMON PROPERTY IN PROPORTION TO THE UNIT ENTITLEMENT OF THE STRATA LOT AS SHOWN ON FORM V, PID 032-081-472
108. STRATA LOT 319 DISTRICT LOT 153 GROUP 1 NEW WESTMINSTER DISTRICT STRATA PLAN EPS9599 TOGETHER WITH AN INTEREST IN THE COMMON PROPERTY IN PROPORTION TO THE UNIT ENTITLEMENT OF THE STRATA LOT AS SHOWN ON FORM V, PID 032-081-481
109. STRATA LOT 320 DISTRICT LOT 153 GROUP 1 NEW WESTMINSTER DISTRICT STRATA PLAN EPS9599 TOGETHER WITH AN INTEREST IN THE COMMON PROPERTY IN PROPORTION TO THE UNIT ENTITLEMENT OF THE STRATA LOT AS SHOWN ON FORM V, PID 032-081-499
110. STRATA LOT 321 DISTRICT LOT 153 GROUP 1 NEW WESTMINSTER DISTRICT STRATA PLAN EPS9599 TOGETHER WITH AN INTEREST IN THE COMMON PROPERTY IN PROPORTION TO THE UNIT ENTITLEMENT OF THE STRATA LOT AS SHOWN ON FORM V, PID 032-081-502
111. STRATA LOT 322 DISTRICT LOT 153 GROUP 1 NEW WESTMINSTER DISTRICT STRATA PLAN EPS9599 TOGETHER WITH AN INTEREST IN THE COMMON PROPERTY IN PROPORTION TO THE UNIT ENTITLEMENT OF THE STRATA LOT AS SHOWN ON FORM V, PID 032-081-511
112. STRATA LOT 323 DISTRICT LOT 153 GROUP 1 NEW WESTMINSTER DISTRICT STRATA PLAN EPS9599 TOGETHER WITH AN INTEREST IN THE COMMON PROPERTY IN PROPORTION TO THE UNIT ENTITLEMENT OF THE STRATA LOT AS SHOWN ON FORM V, PID 032-081-529
113. STRATA LOT 324 DISTRICT LOT 153 GROUP 1 NEW WESTMINSTER DISTRICT STRATA PLAN EPS9599 TOGETHER WITH AN INTEREST IN THE COMMON PROPERTY IN PROPORTION TO THE UNIT ENTITLEMENT OF THE STRATA LOT AS SHOWN ON FORM V, PID 032-081-537
114. STRATA LOT 325 DISTRICT LOT 153 GROUP 1 NEW WESTMINSTER DISTRICT STRATA PLAN EPS9599 TOGETHER WITH AN INTEREST IN THE COMMON PROPERTY IN PROPORTION TO THE UNIT ENTITLEMENT OF THE STRATA LOT AS SHOWN ON FORM V, PID 032-081-545
115. STRATA LOT 326 DISTRICT LOT 153 GROUP 1 NEW WESTMINSTER DISTRICT STRATA PLAN EPS9599 TOGETHER WITH AN INTEREST IN THE COMMON PROPERTY IN PROPORTION TO THE UNIT ENTITLEMENT OF THE STRATA LOT AS SHOWN ON FORM V, PID 032-081-553

116. STRATA LOT 327 DISTRICT LOT 153 GROUP 1 NEW WESTMINSTER DISTRICT STRATA PLAN EPS9599 TOGETHER WITH AN INTEREST IN THE COMMON PROPERTY IN PROPORTION TO THE UNIT ENTITLEMENT OF THE STRATA LOT AS SHOWN ON FORM V, PID 032-081-561
117. STRATA LOT 329 DISTRICT LOT 153 GROUP 1 NEW WESTMINSTER DISTRICT STRATA PLAN EPS9599 TOGETHER WITH AN INTEREST IN THE COMMON PROPERTY IN PROPORTION TO THE UNIT ENTITLEMENT OF THE STRATA LOT AS SHOWN ON FORM V, PID 032-081-588
118. STRATA LOT 331 DISTRICT LOT 153 GROUP 1 NEW WESTMINSTER DISTRICT STRATA PLAN EPS9599 TOGETHER WITH AN INTEREST IN THE COMMON PROPERTY IN PROPORTION TO THE UNIT ENTITLEMENT OF THE STRATA LOT AS SHOWN ON FORM V, PID 032-081-600
119. STRATA LOT 332 DISTRICT LOT 153 GROUP 1 NEW WESTMINSTER DISTRICT STRATA PLAN EPS9599 TOGETHER WITH AN INTEREST IN THE COMMON PROPERTY IN PROPORTION TO THE UNIT ENTITLEMENT OF THE STRATA LOT AS SHOWN ON FORM V, PID 032-081-618

SCHEDULE "C"
REDLINE TO THE RECEIVERSHIP ORDER

See attached.

IN THE SUPREME COURT OF BRITISH COLUMBIA

BETWEEN

KINGSETT MORTGAGE CORPORATION

PETITIONER

AND

**6511 SUSSEX HEIGHTS DEVELOPMENT LTD.
and
MINORU SQUARE DEVELOPMENT LIMITED PARTNERSHIP
and
MINORU VIEW HOMES LTD.**

RESPONDENTS

**IN THE SUPREME COURT OF BRITISH COLUMBIA
IN BANKRUPTCY AND INSOLVENCY**

**IN THE MATTER OF THE RECEIVERSHIP OF
6511 SUSSEX HEIGHTS DEVELOPMENT LTD.
AND MINORU SQUARE DEVELOPMENT LIMITED PARTNERSHIP AND
MINORU VIEW HOMES LTD.**

ORDER MADE AFTER APPLICATION

AMENDED AND RESTATED RECEIVERSHIP ORDER

BEFORE } THE HONOURABLE JUSTICE MASUHARA } ~~2024~~2025/1201/1320

ON THE APPLICATION of ~~the Petitioner for an Order pursuant to Section 243(1) of the~~
~~Bankruptcy and Insolvency Act, R.S.C. 1985, c. B-3, as amended (the “BIA”) and Section 39 of~~
~~the Law and Equity Act, R.S.B.C. 1996 c. 253, as amended (the “LEA”)~~ appointing KSV
Restructuring Inc. (“KSV”), in its capacity as receiver (in such capacity, the “Receiver”),

without security, of the property described in Appendix A to this Order (the “**Lands**”) and all right, title and interest of 6511 Sussex Heights Development Ltd., Minoru Square Development Limited Partnership, and Minoru View Homes Ltd. (~~the “**Debtors**”~~) in all presently owned or held personal property of whatsoever nature and kind pertaining to the Lands, including all proceeds, coming on for hearing this day at 800 Smithe Street, Vancouver, British Columbia.

AND ON READING the Affidavit #1 of Daniel Pollack made November 5, 2024, ~~and the~~ each consent of KSV to act as the Receiver, and the First Report of the Receiver dated January 13, 2025; **AND ON HEARING**, Sean Zweig, counsel for the Receiver, Emma Newbery, counsel for KingSett Mortgage Corporation and those other counsel listed on Schedule “A” hereto.

THIS COURT ORDERS AND DECLARES ~~that~~ THAT:

APPOINTMENT

1. Pursuant to Section 243(1) of the ~~BIA~~ Bankruptcy and Insolvency Act, R.S.C. 1985, c. B-3, as amended (the “**BIA**”) and Section 39 of the Law and Equity Act, R.S.B.C. 1996 c. 253, as amended (the “**LEA**”), KSV is appointed Receiver, without security, of the Lands and all right, title and interest of ~~the~~ 6511 Sussex Heights Development Ltd., Minoru Square Development Limited Partnership, Minoru View Homes Ltd. and Third Parking Corp. (the “**Debtors**”) in all presently owned or held personal property of whatsoever nature and kind pertaining to the Lands (together with the Lands, the “**Property**”), including all proceeds.

RECEIVER’S POWERS

2. The Receiver is empowered and authorized, but not obligated, to act at once in respect of the Property and, without in any way limiting the generality of the foregoing, the Receiver is expressly empowered and authorized to do any of the following where the Receiver considers it necessary or desirable:
 - (a) to take possession of and exercise control over the Property and any and all receipts and disbursements arising out of or from the Property;
 - (b) to receive, preserve and protect the Property, or any part or parts thereof, including, but not limited to, changing locks and security codes, relocation of Property, engaging independent security personnel, taking physical inventories and placing insurance coverage;
 - (c) to manage, operate and carry on the business of the Debtors, including the powers to enter into any agreements, incur any obligations in the ordinary course of business, cease to carry on all or any part of the business, ~~or~~ cease to perform any contracts of the Debtors, and take such steps as the Receiver determines may be reasonably necessary or appropriate to comply with the Real Estate Development Marketing Act, S.B.C. 2004, c. 41, as amended;
 - (d) to engage consultants, appraisers, agents, experts, auditors, accountants, managers, construction managers, project managers, contractors, subcontractors,

trades, engineers, quantity surveyors, appraisers, real estate brokers, counsel and such other persons from time to time and on whatever basis, including on a temporary basis, to assist with the exercise of the Receiver's powers and duties, including, without limitation, those conferred by this Order;

- (e) to purchase or lease such machinery, equipment, inventories, supplies, premises or other assets to continue the business of the Debtors or any part or parts thereof;
- (f) to receive and collect all monies and accounts now owed or hereafter owing to the Debtors and to exercise all remedies of the Debtors in collecting these amounts, including, without limitation, enforcement of any security held by the Debtors;
- (g) to settle, extend or compromise any indebtedness owing to the Debtors;
- (h) to execute, assign, issue and endorse documents of whatever nature in respect of any of the Property, whether in the Receiver's name or in the name and on behalf of the Debtors, for any purpose pursuant to this Order;
- (i) to undertake environmental or workers' health and safety assessments of the Property and operations of the Debtors;
- (j) to initiate, manage and direct all legal proceedings now pending or hereafter pending (including appeals or applications for judicial review) in respect of the Debtors, the Property or the Receiver, including initiating, prosecuting, continuing, defending, settling or compromising the proceedings;
- (k) to market any or all of the Property, including advertising and soliciting offers in respect of the Property or any part or parts thereof and negotiating such terms and conditions of sale as the Receiver considers appropriate;
- (l) to sell, convey, transfer, lease or assign the Property or any part or parts thereof out of the ordinary course of business:
 - (i) without the approval of this Court in respect of a single transaction for consideration up to \$500,000 provided that the aggregate consideration for all such transactions does not exceed \$1,000,000, and
 - (ii) with the approval of this Court in respect of any transaction in which the individual or aggregate purchase price exceeds the limits set out in subparagraph (i) above,

and in each such case notice under Section 59(10) of the *Personal Property Security Act*, R.S.B.C. 1996, c. 359 shall not be required;

- (m) to apply for any vesting order or other orders necessary to convey the Property or any part or parts thereof to a purchaser or purchasers, free and clear of any liens or encumbrances;

- (n) to report to, meet with and discuss with such affected Persons (as defined below) as the Receiver considers appropriate on all matters relating to the Property and the receivership, and to share information, subject to confidentiality terms as the Receiver considers appropriate;
- (o) to register a copy of this Order and any other Orders in respect of the Property against title to any of the Property;
- (p) to apply for any permits, licences, approvals or permissions as may be required by any governmental authority and any renewals thereof for and on behalf of and, if considered necessary or appropriate by the Receiver, in the name of the Debtors;
- (q) to enter into agreements with any trustee in bankruptcy appointed in respect of the Debtors, including, without limitation, the ability to enter into occupation agreements for any property owned or leased by the Debtors;
- (r) to exercise any shareholder, partnership, joint venture or other rights which the Debtors may have;
- (s) to apply for remedies available under the *BIA*, including to declare or make an assignment into bankruptcy in respect of the Debtors; and
- (t) to take any steps reasonably incidental to the exercise of these powers or the performance of any statutory obligations,

and in each case where the Receiver takes any such actions or steps, it shall be exclusively authorized and empowered to do so, to the exclusion of all other Persons (as defined below), including the Debtors, and without interference from any other Person.

DUTY TO PROVIDE ACCESS AND CO-OPERATION TO THE RECEIVER

3. Each of (i) the Debtors; (ii) all of the Debtors' current and former directors, officers, employees, agents, accountants, legal counsel and shareholders, and all other persons acting on its instructions or behalf; and (iii) all other individuals, firms, corporations, governmental bodies or agencies, or other entities having notice of this Order (collectively, "**Persons**" and each a "**Person**") shall forthwith advise the Receiver of the existence of any Property in such Person's possession or control, shall grant immediate and continued access to the Property to the Receiver, and shall deliver all such Property (excluding Property subject to liens the validity of which is dependent on maintaining possession) to the Receiver upon the Receiver's request.
4. All Persons, other than governmental authorities, shall forthwith advise the Receiver of the existence of any books, documents, securities, contracts, orders, corporate and accounting records, and any other papers, records and information of any kind related to the business or affairs of the Debtors, and any computer programs, computer tapes, computer disks, or other data storage media containing any such information (collectively, the "**Records**") in that Person's possession or control. Upon request,

governmental authorities shall advise the Receiver of the existence of any Records in that Person's possession or control.

5. Upon request, all Persons shall provide to the Receiver or permit the Receiver to make, retain and take away copies of the Records and grant to the Receiver unfettered access to and use of accounting, computer, software and physical facilities, provided however that nothing in paragraphs 4, 5, or 6 of this Order shall require the delivery of Records, or the granting of access to Records, which may not be disclosed or provided to the Receiver due to solicitor client privilege or statutory provisions prohibiting such disclosure.
6. If any Records are stored or otherwise contained on a computer or other electronic system of information storage, whether by an independent service provider or otherwise, all Persons in possession or control of such Records shall forthwith give unfettered access to the Receiver for the purpose of allowing the Receiver to recover and fully copy all of the information contained therein whether by way of printing the information or making copies of computer disks or such other manner of retrieving and copying the information as the Receiver in its discretion deems expedient, and shall not alter, erase or destroy any Records without the prior written consent of the Receiver. Further, for the purposes of this paragraph, all Persons shall provide the Receiver with all such assistance in gaining immediate access to the information in the Records as the Receiver may require including, without limitation, providing the Receiver with instructions on the use of any computer or other system and providing the Receiver with any and all access codes, account names and account numbers that may be required to gain access to the information.

NO PROCEEDINGS AGAINST THE RECEIVER

7. No proceeding or enforcement process in any court or tribunal (each, a "**Proceeding**"), shall be commenced or continued against the Receiver except with the written consent of the Receiver or with leave of this Court.

NO PROCEEDINGS AGAINST THE DEBTORS OR THE PROPERTY

8. No Proceeding against or in respect of the Debtors or the Property shall be commenced or continued except with the written consent of the Receiver or with leave of this Court and any and all Proceedings currently under way against or in respect of the Debtors or the Property are stayed and suspended pending further Order of this Court; provided, however, that nothing in this Order shall prevent any Person from commencing a Proceeding regarding a claim that might otherwise become barred by statute or an existing agreement if such Proceeding is not commenced before the expiration of the stay provided by this paragraph and provided that no further step shall be taken in respect of the Proceeding except for service of the initiating documentation on the Debtors and the Receiver.

NO EXERCISE OF RIGHTS OR REMEDIES

9. All rights and remedies (including, without limitation, set-off rights) against the Debtors, the Receiver, or affecting the Property, are stayed and suspended except with the written

consent of the Receiver or leave of this Court, provided however that nothing in this Order shall (i) empower the Receiver or the Debtors to carry on any business which the Debtors are not lawfully entitled to carry on, (ii) affect the rights of any regulatory body as set forth in ~~section~~[Section](#) 69.6(2) of the *BIA*, (iii) prevent the filing of any registration to preserve or perfect a security interest, or (iv) prevent the registration of a claim for lien. This stay and suspension shall not apply in respect of any “eligible financial contract” as defined in the *BIA*.

NO INTERFERENCE WITH THE RECEIVER

10. No Person shall discontinue, fail to honour, alter, interfere with, repudiate, terminate or cease to perform any right, renewal right, contract, agreement, licence or permit in favour of or held by the Debtors, without written consent of the Receiver or leave of this Court. Nothing in this Order shall prohibit any party to an eligible financial contract from closing out and terminating such contract in accordance with its terms.

CONTINUATION OF SERVICES

11. All Persons having oral or written agreements with the Debtors or statutory or regulatory mandates for the supply of goods and/or services, including without limitation, all computer software, communication and other data services, centralized banking services, payroll services, insurance, transportation services, utility or other services to the Debtors are restrained until further Order of this Court from discontinuing, altering, interfering with or terminating the supply of such goods or services as may be required by the Receiver, and the Receiver shall be entitled to the continued use of the Debtors’ current telephone numbers, facsimile numbers, internet addresses and domain names, provided in each case that the normal prices or charges for all such goods or services received after the date of this Order are paid by the Receiver in accordance with normal payment practices of the Debtors or such other practices as may be agreed upon by the supplier or service provider and the Receiver, or as may be ordered by this Court.

RECEIVER TO HOLD FUNDS

12. All funds, monies, cheques, instruments, and other forms of payments received or collected by the Receiver from and after the making of this Order from any source whatsoever including, without limitation, the sale of all or any of the Property and the collection of any accounts receivable, in whole or in part, whether in existence on the date of this Order or hereafter coming into existence, shall be deposited into one or more new accounts to be opened by the Receiver (the “**Post-Receivership Accounts**”) and the monies standing to the credit of such Post-Receivership Accounts from time to time, net of any disbursements provided for herein, shall be held by the Receiver to be paid in accordance with the terms of this Order or any further order of this Court.

EMPLOYEES

13. Subject to the employees’ right to terminate their employment, all employees of the Debtors shall remain the employees of the Debtors until such time as the Receiver, on the Debtors’ behalf, may terminate the employment of such employees. The Receiver shall

not be liable for any employee-related liabilities of the Debtors, including any successor employer liabilities as referred to in Section 14.06(1.2) of the *BIA*, other than amounts the Receiver may specifically agree in writing to pay or in respect of obligations imposed specifically on receivers by applicable legislation, including ~~sections~~Sections 81.4(5) or 81.6(3) of the *BIA* or under the *Wage Earner Protection Program Act*, S.C. 2005, c.47. The Receiver shall be liable for any employee-related liabilities, including wages, severance pay, termination pay, vacation pay, and pension or benefit amounts relating to any employees that the Receiver may hire in accordance with the terms and conditions of such employment by the Receiver. The Receiver is empowered but not obligated to interact with, and provide direction to, individuals who are on the Property, but are not employed by the Debtors, in matters relating to safety, access and use of the Property.

PERSONAL INFORMATION

14. Pursuant to Section 7(3)(c) of the *Personal Information Protection and Electronic Documents Act*, S.C. 2000, c. 5 or Section 18(1)(o) of the *Personal Information Protection Act*, S.B.C. 2003, c. 63, the Receiver may disclose personal information of identifiable individuals to prospective purchasers or bidders for the Property and to their advisors, but only to the extent desirable or required to negotiate and attempt to complete one or more sales of the Property (each, a “**Sale**”). Each prospective purchaser or bidder to whom such personal information is disclosed shall maintain and protect the privacy of such information and limit the use of such information to its evaluation of the Sale, and if it does not complete a Sale, shall return all such information to the Receiver, or in the alternative destroy all such information. The purchaser of any Property shall be entitled to continue to use the personal information provided to it, and related to the Property purchased, in a manner which is in all material respects identical to the prior use of such information by the Debtors, and shall return all other personal information to the Receiver, or ensure that all other personal information is destroyed.

LIMITATION ON ENVIRONMENTAL LIABILITIES

15. Nothing in this Order shall require the Receiver to occupy or to take control, care, charge, possession or management (separately and/or collectively, “**Possession**”) of any of the Property that might be environmentally contaminated, might be a pollutant or a contaminant, or might cause or contribute to a spill, discharge, release, or deposit of a substance contrary to any federal, provincial or other law relating to the protection, conservation, enhancement, remediation or rehabilitation of the environment or relating to the disposal of waste or other contamination (collectively “**Environmental Legislation**”), provided however that nothing herein shall exempt the Receiver from any duty to report or make disclosure imposed by applicable Environmental Legislation.
16. The Receiver shall not, as a result of this Order or anything done in pursuance of the Receiver’s duties and powers under this Order, be deemed to be in Possession of any of the Property within the meaning of any Environmental Legislation, unless the Receiver is actually in possession.

17. Notwithstanding anything in federal or provincial law, the Receiver is not personally liable in that position for any environmental condition that arises or environmental damage that occurred:
 - (a) before the Receiver's appointment; or,
 - (b) after the Receiver's appointment, unless it is established that the condition arose or the damage occurred as a result of the Receiver's gross negligence or wilful misconduct.
18. Notwithstanding anything in federal or provincial law, but subject to paragraph 17 of this Order, where an order is made which has the effect of requiring the Receiver to remedy any environmental condition or environmental damage affecting the Property, if the Receiver complies with the *BIA* ~~section~~Section 14.06(4), the Receiver is not personally liable for the failure to comply with the order and is not personally liable for any costs that are or would be incurred by any Person in carrying out the terms of the order.

LIMITATION ON THE RECEIVER'S LIABILITY

19. The Receiver shall incur no liability or obligation as a result of ~~its~~the performance, actions, errors, omissions or negligence by or of any construction manager, project manager, developer, contractor, subcontractor or other service provider, and all other persons acting on their behalf, or the Receiver's appointment or the carrying out the provisions of this Order, save and except:
 - (a) any gross negligence or wilful misconduct on ~~its~~the Receiver's part; or
 - (b) amounts in respect of obligations imposed specifically on receivers by applicable legislation.

Nothing in this Order shall derogate from the protections afforded the Receiver by Section 14.06 of the *BIA* or by any other applicable legislation.

RECEIVER'S ACCOUNTS

20. The Receiver and its legal counsel, if any, are granted a charge (the ~~"Receiver's"~~"Receiver's Charge") on the Property as security for the payment of their fees and disbursements, in each case at their standard rates, in respect of these proceedings, whether incurred before or after the making of this Order. The ~~Receiver's~~Receiver's Charge shall form a first charge on the Property in priority to all security interests, trusts, liens, charges and encumbrances, statutory or otherwise, in favour of any Person, but subject to Sections 14.06(7), 81.4(4), and 81.6(2) of the *BIA*.
21. The Receiver and its legal counsel shall pass their accounts from time to time, and for this purpose the accounts of the Receiver and its legal counsel are referred to a judge of the Supreme Court of British Columbia and may be heard on a summary basis.

22. Prior to the passing of its accounts, the Receiver shall be at liberty from time to time to apply reasonable amounts, out of the monies in its hands, against its fees and disbursements, including legal fees and disbursements, incurred at the standard rates and charges of the Receiver or its counsel, and such amounts shall constitute advances against its remuneration and disbursements when and as approved by this Court.

FUNDING OF THE RECEIVERSHIP

23. The Receiver is authorized and empowered to borrow by way of a revolving credit or otherwise, such monies from time to time as it may consider necessary or desirable, provided that the outstanding principal amount does not exceed \$~~250,000~~2,303,860 (or such greater amount as this Court may by further Order authorize) at any time, at such rate or rates of interest as the Receiver deems advisable for such period or periods of time as it may arrange, for the purpose of funding the exercise of the powers and duties conferred upon the Receiver by this Order, including interim expenditures. The whole of the Property shall be and is charged by way of a fixed and specific charge (the **“Receiver’s Borrowings Charge”**) as security for the payment of the monies borrowed, together with interest and charges thereon, in priority to all security interests, trusts, liens, charges and encumbrances, statutory or otherwise, in favour of any Person, but subordinate in priority to the Receiver’s Charge and the charges as set out in Sections 14.06(7), 81.4(4), and 81.6(2) of the *BIA*.
24. Neither the Receiver’s Borrowings Charge nor any other security granted by the Receiver in connection with its borrowings under this Order shall be enforced without leave of this Court.
25. The Receiver is authorized to issue certificates substantially in the form annexed as Schedule “B” hereto (the **“Receiver’s Certificates”**) for any amount borrowed by it pursuant to this Order.
26. The monies from time to time borrowed by the Receiver pursuant to this Order or any further order of this Court and any and all Receiver’s Certificates evidencing the same or any part thereof shall rank on a *pari passu* basis, unless otherwise agreed to by the holders of any prior issued Receiver’s Certificates.

ALLOCATION

27. Any interested party may apply to this Court on notice to any other party likely to be affected for an order allocating the Receiver’s Charge and Receiver’s Borrowings Charge amongst the Property.

SERVICE AND NOTICE OF MATERIALS

28. The Receiver shall establish and maintain a website in respect of these proceedings (the **“Website”**) at <https://www.ksvadvisory.com/experience/case/highline-and-minoru> and shall post there as soon as practicable:

- (a) all materials prescribed by statute or regulation to be made publicly available, including pursuant to Rule 10-2 of the *Supreme Court Civil Rules*; and,
 - (b) all applications, reports, affidavits, orders and other materials filed in these proceedings by or on behalf of the Receiver, except such materials as are confidential and the subject of a sealing order or pending application for a sealing order.
29. Any Person who is served with a copy of this Order and that wishes to be served with any future application or other materials in these proceedings must provide to counsel for each of the Receiver and the Applicant a demand for notice in the form attached as Schedule “C” (the “**Demand for Notice**”). The Receiver and the Applicant need only provide further notice in respect of these proceedings to Persons that have delivered a properly completed Demand for Notice. The failure of any Person to provide a properly completed Demand for Notice releases the Receiver and the Applicant from any requirement to provide further notice in respect of these proceedings until such Person delivers a properly completed Demand for Notice.
30. The Receiver shall maintain a service list identifying all parties that have delivered a properly completed Demand for Notice (the “**Service List**”). The Receiver shall post and maintain an up-to-date form of the Service List on the Website.
31. Any interested party, including the Receiver, may serve any court materials in these proceedings by facsimile or by emailing a PDF or other electronic copy of such materials to the numbers or addresses, as applicable, set out on the Service List. Any interested party, including the Receiver, may serve any court materials in these proceedings by mail to any party on the Service List that has not provided a facsimile number or email address, and materials delivered by mail shall be deemed received five (5) days after mailing.
32. Notwithstanding paragraph 31 of this Order, service of the Petition and any affidavits filed in support shall be made on the Federal and British Columbia Crowns in accordance with the *Crown Liability and Proceedings Act*, R.S.C. 1985, c.C-50 and its regulations for the Federal Crown and the *Crown Proceedings Act*, R.S.B.C. 1996 c.89 in respect of the British Columbia Crown.
33. The Receiver and its counsel are authorised to serve or distribute this Order, any other orders and any other materials as may be reasonably required in these proceedings, including any notices or other correspondence, by forwarding copies by facsimile or by email to the Debtors’ creditors or other interested parties and their advisors. For greater certainty, any such distribution or service shall be deemed to be in satisfaction of any legal or juridical obligation and notice requirements within the meaning of clause 3(c) of the *Electronic Commerce Protection Regulations*.

STYLE OF CAUSE

34. Thind Parking Corp. is hereby added as a Respondent to these proceedings, and the style of cause is hereby amended to read as follows:

“No. S-247664
Vancouver Registry

IN THE SUPREME COURT OF BRITISH COLUMBIA

BETWEEN

KINGSETT MORTGAGE CORPORATION

PETITIONER

AND

6511 SUSSEX HEIGHTS DEVELOPMENT LTD.

and

MINORU SQUARE DEVELOPMENT LIMITED PARTNERSHIP

and

MINORU VIEW HOMES LTD.

and

THIND PARKING CORP.

RESPONDENTS”

35. All references to “Debtors” in this Order and any further order of the Court in these proceedings are hereby deemed to include Thind Parking Corp.

36. Neither the Petitioner nor the Receiver shall be required to amend the Petition filed in these proceedings or to serve copies of the Petition or other filed materials on Thind Parking Corp.

GENERAL

37. ~~34.~~ Any interested party may apply to this Court to vary or amend this Order on not less than seven (7) clear business days’ notice to the Service List and to any other party who may be affected by the variation or amendment, or upon such other notice, if any, as this Court may order.

38. ~~35.~~ The Receiver may from time to time apply to this Court for advice and directions in the discharge of its powers and duties hereunder.

39. ~~36.~~ Nothing in this Order shall prevent the Receiver from acting as a trustee in bankruptcy of the Debtors.
40. ~~37.~~ This Court requests the aid, recognition and assistance of any court, tribunal, regulatory or administrative body having jurisdiction, wherever located, to give effect to this Order and to assist the Receiver and its agents in carrying out the terms of this Order. All such courts, tribunals and regulatory and administrative bodies are respectfully requested to make such orders and to provide such assistance to the Receiver, as an officer of this Court, as may be necessary or desirable to give effect to this Order or to assist the Receiver and its agents in carrying out the terms of this Order.
41. ~~38.~~ The Receiver is authorized and empowered to apply to any court, tribunal or regulatory or administrative body, wherever located, for recognition of this Order and for assistance in carrying out the terms of this Order and the Receiver is authorized and empowered to act as a representative in respect of the within proceedings for the purpose of having these proceedings recognized in a jurisdiction outside Canada.
42. ~~39.~~ Endorsement of this Order by counsel appearing on this application other than the Petitioner is dispensed with.

THE FOLLOWING PARTIES APPROVE OF THE FORM OF THIS ORDER AND CONSENT TO EACH OF THE ORDERS, IF ANY, THAT ARE INDICATED ABOVE AS BEING BY CONSENT:

APPROVED BY:

Signature of ~~Emma Newbery~~ Sean Zweig,
lawyer for the ~~Petitioner~~ Receiver

BY THE COURT

DISTRICT REGISTRAR

SCHEDULE "A"
Appearance List

NAME	APPEARING FOR

SCHEDULE “B”
RECEIVER CERTIFICATE

CERTIFICATE NO. _____

AMOUNT

_____ \$ _____

1. THIS IS TO CERTIFY that KSV Restructuring Inc., the Receiver (the “**Receiver**”) of all of ~~right, title and interest of 6511 SUSSEX HEIGHTS DEVELOPMENT LTD. and MINORU SQUARE DEVELOPMENT LIMITED PARTNERSHIP and MINORU VIEW HOMES LTD. in all presently owned or held personal property of whatsoever nature and kind pertaining to~~ the property located at the following property legally described as 031-656-561; ~~032-077-564; 032-077-572; 032-077-581; 032-077-661; 032-077-670; 032-077-688; 032-077-696; 032-077-700; 032-077-718; 032-077-726; 032-077-734; 032-077-742; 032-077-75; 032-077-769; 032-077-777; 032-077-785; 032-077-793; 032-077-807; 032-077-815; 032-077-823; 032-077-831; 032-077-840; 032-077-858; 032-077-866; 032-077-874; 032-077-882; 032-077-891; 032-077-904; 032-077-912; 032-077-921; 032-077-939; 032-077-947; 032-077-955; 032-077-963; 032-077-971; 032-077-980; 032-077-998; 032-078-005; 032-078-013; 032-078-021; 032-078-030; 032-078-048; 032-078-056; 032-078-064; 032-078-072;~~ 032-078-307; 032-078-315; 032-078-323; 032-078-331; 032-078-340; 032-078-358; 032-078-366; 032-078-374; 032-078-382; 032-078-498; 032-079-451; 032-079-630; 032-079-664; 032-079-753; 032-079-915; 032-079-931; 032-080-026; 032-080-077; 032-080-166; 032-080-255; 032-080-271; 032-080-344; 032-080-361; 032-080-395; 032-080-450; 032-080-468; 032-080-476; 032-080-484; 032-080-514; 032-080-522; 032-080-531; 032-080-549; 032-080-573; 032-080-603; 032-080-611; 032-080-620; 032-080-638; 032-080-646; 032-080-654; 032-080-662; 032-080-701; 032-080-719; 032-080-727; 032-080-735; 032-080-743; 032-080-751; 032-080-778; 032-080-786; 032-080-794; 032-080-808; 032-080-816; 032-080-824; 032-080-832; 032-080-841; 032-080-859; 032-080-867; 032-080-875; 032-080-883; 032-080-891; 032-080-905; 032-080-930; 032-080-956; 032-080-964; 032-080-999; 032-081-006; 032-081-014; 032-081-022; 032-081-031; 032-081-049; 032-081-057; 032-081-065; 032-081-073; 032-081-081; 032-081-090; 032-081-103; 032-081-111; 032-081-120; 032-081-138; 032-081-146; 032-081-154; 032-081-162; 032-081-171; 032-081-201; 032-081-235; 032-081-251; 032-081-260; 032-081-278; 032-081-286; 032-081-294; 032-081-308; 032-081-316; 032-081-324; 032-081-332; 032-081-341; 032-081-359; 032-081-367; 032-081-375; 032-081-383; 032-081-391; 032-081-405; 032-081-413; 032-081-421; 032-081-430; 032-081-448; 032-081-456; 032-081-464; 032-081-472; 032-081-481; 032-081-499; 032-081-502; 032-081-511; 032-081-529; 032-081-537; 032-081-545; 032-081-553; 032-081-561; 032-081-588; 032-081-600; and 032-081-618 (collectively, the “Lands”) and all of the right, title and interest of 6511 Sussex Heights Development Ltd., Minoru Square Development Limited, Minoru View Homes Ltd. and Thind Parking Corp. in all presently owned or held personal property of whatsoever nature and kind pertaining to

the Lands (collectively with the Lands, the “Property”), including all proceeds, appointed by Order of the Supreme Court of British Columbia (the “Court”) dated the _____ day 13th day of _____ December, 2024 (as amended and restated, the “Order”) made in SCBC Action No. _____ S-247664, Vancouver Registry has received as such Receiver from the holder of this certificate (the “Lender”) the principal sum of \$ _____, being part of the total principal sum of \$ _____ which the Receiver is authorized to borrow under and pursuant to the Order.

2. The principal sum evidenced by this certificate is payable on demand by the Lender with interest thereon calculated and compounded [daily] [monthly] not in advance on the _____ day of each month after the date hereof at a notional rate per annum equal to the rate of _____ per cent above the prime commercial lending rate of _____ from time to time.
3. Such principal sum with interest thereon is, by the terms of the Order, together with the principal sums and interest thereon of all other certificates issued by the Receiver pursuant to the Order or to any further order of the Court, a charge upon the whole of the Property, in priority to the security interests of any other person, but subject to the priority of the charges set out in the Order and in the *Bankruptcy and Insolvency Act*, and the right of the Receiver to indemnify itself out of the Property in respect of its remuneration and expenses.
4. All sums payable in respect of principal and interest under this certificate are payable at the legal office of the Lender at _____.
5. Until all liability in respect of this certificate has been terminated, no certificates creating charges ranking or purporting to rank in priority to this certificate shall be issued by the Receiver to any person other than the holder of this certificate without the prior written consent of the holder of this certificate.
6. The charge securing this certificate shall operate to permit the Receiver to deal with the Property as authorized by the Order and as authorized by any further or other order of the Court.
7. The Receiver does not undertake, and it is not under any personal liability, to pay any sum under this Certificate in respect of which it may issue certificates under the terms of the Order.

DATED the _____ day of _____, 2024202.

KSV Restructuring Inc., solely in its capacity
as Receiver of the Property, and not in its
personal or corporate capacity

Per:
Name:
Title:

SCHEDULE "C"

Demand for Notice

TO: KingSett Mortgage Corporation
c/o Osler, Hoskin & Harcourt LLP
Attention: Mary Buttery, K.C., Emma Newbery, Lucas Hodgson
Email: mbuttery@osler.com, enewbery@osler.com, lhodgson@osler.com

AND TO: KSV Restructuring Inc.
c/o Bennett Jones LLP
Attention: Sean Zweig, David Gruber, [Joshua Foster](mailto:Joshua.Foster@bennettjones.com) and Andrew Froh
Email: zweigs@bennettjones.com, gruberd@bennettjones.com,
fosterj@bennettjones.com, froha@bennettjones.com

Re: In the matter of the Receivership of 6511 SUSSEX HEIGHTS DEVELOPMENT LTD. and MINORU SQUARE DEVELOPMENT LIMITED PARTNERSHIP and MINORU VIEW HOMES LTD. [and THIND PARKING CORP.](#)

I hereby request that notice of all further proceedings in the above Receivership be sent to me in the following manner:

1. By email, at the following address (or addresses):

OR

2. By facsimile, at the following facsimile number (or numbers):


OR

3. By mail, at the following address:

Name of Creditor: _____

Name of Counsel (if any): _____

Creditor's Contact Address: _____



Appendix "A" – Description of the Lands

Lands owned by Minoru View Homes Ltd.

1. LOT 1 SECTION 5 BLOCK 4 NORTH RANGE 6 WEST NEW WESTMINSTER DISTRICT PLAN EPP112775, PID 031-656-561

Lands owned by 6511 Sussex Development Ltd.

1. STRATA LOT 1 DISTRICT LOT 153 GROUP 1 NEW WESTMINSTER DISTRICT STRATA PLAN ~~EPS9597~~[EPS9599](#) TOGETHER WITH AN INTEREST IN THE COMMON PROPERTY IN PROPORTION TO THE UNIT ENTITLEMENT OF THE STRATA LOT AS SHOWN ON FORM V, PID ~~032-077-564~~[032-078-307](#)

~~2. STRATA LOT 2 DISTRICT LOT 153 GROUP 1 NEW WESTMINSTER DISTRICT STRATA PLAN EPS9597 TOGETHER WITH AN INTEREST IN THE COMMON PROPERTY IN PROPORTION TO THE UNIT ENTITLEMENT OF THE STRATA LOT AS SHOWN ON FORM V, PID 032-077-572~~

~~3. STRATA LOT 3 DISTRICT LOT 153 GROUP 1 NEW WESTMINSTER DISTRICT STRATA PLAN EPS9597 TOGETHER WITH AN INTEREST IN THE COMMON PROPERTY IN PROPORTION TO THE UNIT ENTITLEMENT OF THE STRATA LOT AS SHOWN ON FORM V, PID 032-077-581~~

~~4. STRATA LOT 1 DISTRICT LOT 153 GROUP 1 NEW WESTMINSTER DISTRICT STRATA PLAN EPS9598 TOGETHER WITH AN INTEREST IN THE COMMON PROPERTY IN PROPORTION TO THE UNIT ENTITLEMENT OF THE STRATA LOT AS SHOWN ON FORM V, PID 032-077-661~~

~~5. STRATA LOT 2 DISTRICT LOT 153 GROUP 1 NEW WESTMINSTER DISTRICT STRATA PLAN EPS9598 TOGETHER WITH AN INTEREST IN THE COMMON PROPERTY IN PROPORTION TO THE UNIT ENTITLEMENT OF THE STRATA LOT AS SHOWN ON FORM V, PID 032-077-670~~

~~6. STRATA LOT 3 DISTRICT LOT 153 GROUP 1 NEW WESTMINSTER DISTRICT STRATA PLAN EPS9598 TOGETHER WITH AN INTEREST IN THE COMMON PROPERTY IN PROPORTION TO THE UNIT ENTITLEMENT OF THE STRATA LOT AS SHOWN ON FORM V, PID 032-077-688~~

~~7. STRATA LOT 4 DISTRICT LOT 153 GROUP 1 NEW WESTMINSTER DISTRICT STRATA PLAN EPS9598 TOGETHER WITH AN INTEREST IN THE COMMON PROPERTY IN PROPORTION TO THE UNIT ENTITLEMENT OF THE STRATA LOT AS SHOWN ON FORM V, PID 032-077-696~~

~~8. STRATA LOT 5 DISTRICT LOT 153 GROUP 1 NEW WESTMINSTER DISTRICT STRATA PLAN EPS9598 TOGETHER WITH AN INTEREST IN THE COMMON PROPERTY IN PROPORTION TO THE UNIT ENTITLEMENT OF THE STRATA LOT AS SHOWN ON FORM V, PID 032-077-700~~

~~9. STRATA LOT 6 DISTRICT LOT 153 GROUP 1 NEW WESTMINSTER DISTRICT STRATA PLAN EPS9598 TOGETHER WITH AN INTEREST IN THE COMMON~~

- ~~PROPERTY IN PROPORTION TO THE UNIT ENTITLEMENT OF THE STRATA LOT AS SHOWN ON FORM V, PID 032-077-718~~
- ~~10. STRATA LOT 7 DISTRICT LOT 153 GROUP 1 NEW WESTMINSTER DISTRICT STRATA PLAN EPS9598 TOGETHER WITH AN INTEREST IN THE COMMON PROPERTY IN PROPORTION TO THE UNIT ENTITLEMENT OF THE STRATA LOT AS SHOWN ON FORM V, PID 032-077-726~~
 - ~~11. STRATA LOT 8 DISTRICT LOT 153 GROUP 1 NEW WESTMINSTER DISTRICT STRATA PLAN EPS9598 TOGETHER WITH AN INTEREST IN THE COMMON PROPERTY IN PROPORTION TO THE UNIT ENTITLEMENT OF THE STRATA LOT AS SHOWN ON FORM V, PID 032-077-734~~
 - ~~12. STRATA LOT 9 DISTRICT LOT 153 GROUP 1 NEW WESTMINSTER DISTRICT STRATA PLAN EPS9598 TOGETHER WITH AN INTEREST IN THE COMMON PROPERTY IN PROPORTION TO THE UNIT ENTITLEMENT OF THE STRATA LOT AS SHOWN ON FORM V, PID 032-077-742~~
 - ~~13. STRATA LOT 10 DISTRICT LOT 153 GROUP 1 NEW WESTMINSTER DISTRICT STRATA PLAN EPS9598 TOGETHER WITH AN INTEREST IN THE COMMON PROPERTY IN PROPORTION TO THE UNIT ENTITLEMENT OF THE STRATA LOT AS SHOWN ON FORM V, PID 032-077-751~~
 - ~~14. STRATA LOT 11 DISTRICT LOT 153 GROUP 1 NEW WESTMINSTER DISTRICT STRATA PLAN EPS9598 TOGETHER WITH AN INTEREST IN THE COMMON PROPERTY IN PROPORTION TO THE UNIT ENTITLEMENT OF THE STRATA LOT AS SHOWN ON FORM V, PID 032-077-769~~
 - ~~15. STRATA LOT 12 DISTRICT LOT 153 GROUP 1 NEW WESTMINSTER DISTRICT STRATA PLAN EPS9598 TOGETHER WITH AN INTEREST IN THE COMMON PROPERTY IN PROPORTION TO THE UNIT ENTITLEMENT OF THE STRATA LOT AS SHOWN ON FORM V, PID 032-077-777~~
 - ~~16. STRATA LOT 13 DISTRICT LOT 153 GROUP 1 NEW WESTMINSTER DISTRICT STRATA PLAN EPS9598 TOGETHER WITH AN INTEREST IN THE COMMON PROPERTY IN PROPORTION TO THE UNIT ENTITLEMENT OF THE STRATA LOT AS SHOWN ON FORM V, PID 032-077-785~~
 - ~~17. STRATA LOT 14 DISTRICT LOT 153 GROUP 1 NEW WESTMINSTER DISTRICT STRATA PLAN EPS9598 TOGETHER WITH AN INTEREST IN THE COMMON PROPERTY IN PROPORTION TO THE UNIT ENTITLEMENT OF THE STRATA LOT AS SHOWN ON FORM V, PID 032-077-793~~
 - ~~18. STRATA LOT 15 DISTRICT LOT 153 GROUP 1 NEW WESTMINSTER DISTRICT STRATA PLAN EPS9598 TOGETHER WITH AN INTEREST IN THE COMMON PROPERTY IN PROPORTION TO THE UNIT ENTITLEMENT OF THE STRATA LOT AS SHOWN ON FORM V, PID 032-077-807~~
 - ~~19. STRATA LOT 16 DISTRICT LOT 153 GROUP 1 NEW WESTMINSTER DISTRICT STRATA PLAN EPS9598 TOGETHER WITH AN INTEREST IN THE COMMON PROPERTY IN PROPORTION TO THE UNIT ENTITLEMENT OF THE STRATA LOT AS SHOWN ON FORM V, PID 032-077-815~~
 - ~~20. STRATA LOT 17 DISTRICT LOT 153 GROUP 1 NEW WESTMINSTER DISTRICT STRATA PLAN EPS9598 TOGETHER WITH AN INTEREST IN THE COMMON PROPERTY IN PROPORTION TO THE UNIT ENTITLEMENT OF THE STRATA LOT AS SHOWN ON FORM V, PID 032-077-823~~

- ~~21. STRATA LOT 18 DISTRICT LOT 153 GROUP 1 NEW WESTMINSTER DISTRICT STRATA PLAN EPS9598 TOGETHER WITH AN INTEREST IN THE COMMON PROPERTY IN PROPORTION TO THE UNIT ENTITLEMENT OF THE STRATA LOT AS SHOWN ON FORM V, PID 032 077 831~~
- ~~22. STRATA LOT 19 DISTRICT LOT 153 GROUP 1 NEW WESTMINSTER DISTRICT STRATA PLAN EPS9598 TOGETHER WITH AN INTEREST IN THE COMMON PROPERTY IN PROPORTION TO THE UNIT ENTITLEMENT OF THE STRATA LOT AS SHOWN ON FORM V, PID 032 077 840~~
- ~~23. STRATA LOT 20 DISTRICT LOT 153 GROUP 1 NEW WESTMINSTER DISTRICT STRATA PLAN EPS9598 TOGETHER WITH AN INTEREST IN THE COMMON PROPERTY IN PROPORTION TO THE UNIT ENTITLEMENT OF THE STRATA LOT AS SHOWN ON FORM V, PID 032 077 858~~
- ~~24. STRATA LOT 21 DISTRICT LOT 153 GROUP 1 NEW WESTMINSTER DISTRICT STRATA PLAN EPS9598 TOGETHER WITH AN INTEREST IN THE COMMON PROPERTY IN PROPORTION TO THE UNIT ENTITLEMENT OF THE STRATA LOT AS SHOWN ON FORM V, PID 032 077 866~~
- ~~25. STRATA LOT 22 DISTRICT LOT 153 GROUP 1 NEW WESTMINSTER DISTRICT STRATA PLAN EPS9598 TOGETHER WITH AN INTEREST IN THE COMMON PROPERTY IN PROPORTION TO THE UNIT ENTITLEMENT OF THE STRATA LOT AS SHOWN ON FORM V, PID 032 077 874~~
- ~~26. STRATA LOT 23 DISTRICT LOT 153 GROUP 1 NEW WESTMINSTER DISTRICT STRATA PLAN EPS9598 TOGETHER WITH AN INTEREST IN THE COMMON PROPERTY IN PROPORTION TO THE UNIT ENTITLEMENT OF THE STRATA LOT AS SHOWN ON FORM V, PID 032 077 882~~
- ~~27. STRATA LOT 24 DISTRICT LOT 153 GROUP 1 NEW WESTMINSTER DISTRICT STRATA PLAN EPS9598 TOGETHER WITH AN INTEREST IN THE COMMON PROPERTY IN PROPORTION TO THE UNIT ENTITLEMENT OF THE STRATA LOT AS SHOWN ON FORM V, PID 032 077 891~~
- ~~28. STRATA LOT 25 DISTRICT LOT 153 GROUP 1 NEW WESTMINSTER DISTRICT STRATA PLAN EPS9598 TOGETHER WITH AN INTEREST IN THE COMMON PROPERTY IN PROPORTION TO THE UNIT ENTITLEMENT OF THE STRATA LOT AS SHOWN ON FORM V, PID 032 077 904~~
- ~~29. STRATA LOT 26 DISTRICT LOT 153 GROUP 1 NEW WESTMINSTER DISTRICT STRATA PLAN EPS9598 TOGETHER WITH AN INTEREST IN THE COMMON PROPERTY IN PROPORTION TO THE UNIT ENTITLEMENT OF THE STRATA LOT AS SHOWN ON FORM V, PID 032 077 912~~
- ~~30. STRATA LOT 27 DISTRICT LOT 153 GROUP 1 NEW WESTMINSTER DISTRICT STRATA PLAN EPS9598 TOGETHER WITH AN INTEREST IN THE COMMON PROPERTY IN PROPORTION TO THE UNIT ENTITLEMENT OF THE STRATA LOT AS SHOWN ON FORM V, PID 032 077 921~~
- ~~31. STRATA LOT 28 DISTRICT LOT 153 GROUP 1 NEW WESTMINSTER DISTRICT STRATA PLAN EPS9598 TOGETHER WITH AN INTEREST IN THE COMMON PROPERTY IN PROPORTION TO THE UNIT ENTITLEMENT OF THE STRATA LOT AS SHOWN ON FORM V, PID 032 077 939~~
- ~~32. STRATA LOT 29 DISTRICT LOT 153 GROUP 1 NEW WESTMINSTER DISTRICT STRATA PLAN EPS9598 TOGETHER WITH AN INTEREST IN THE COMMON~~

- ~~PROPERTY IN PROPORTION TO THE UNIT ENTITLEMENT OF THE STRATA LOT AS SHOWN ON FORM V, PID 032-077-947~~
- ~~33. STRATA LOT 30 DISTRICT LOT 153 GROUP 1 NEW WESTMINSTER DISTRICT STRATA PLAN EPS9598 TOGETHER WITH AN INTEREST IN THE COMMON PROPERTY IN PROPORTION TO THE UNIT ENTITLEMENT OF THE STRATA LOT AS SHOWN ON FORM V, PID 032-077-955~~
 - ~~34. STRATA LOT 31 DISTRICT LOT 153 GROUP 1 NEW WESTMINSTER DISTRICT STRATA PLAN EPS9598 TOGETHER WITH AN INTEREST IN THE COMMON PROPERTY IN PROPORTION TO THE UNIT ENTITLEMENT OF THE STRATA LOT AS SHOWN ON FORM V, PID 032-077-963~~
 - ~~35. STRATA LOT 32 DISTRICT LOT 153 GROUP 1 NEW WESTMINSTER DISTRICT STRATA PLAN EPS9598 TOGETHER WITH AN INTEREST IN THE COMMON PROPERTY IN PROPORTION TO THE UNIT ENTITLEMENT OF THE STRATA LOT AS SHOWN ON FORM V, PID 032-077-971~~
 - ~~36. STRATA LOT 33 DISTRICT LOT 153 GROUP 1 NEW WESTMINSTER DISTRICT STRATA PLAN EPS9598 TOGETHER WITH AN INTEREST IN THE COMMON PROPERTY IN PROPORTION TO THE UNIT ENTITLEMENT OF THE STRATA LOT AS SHOWN ON FORM V, PID 032-077-980~~
 - ~~37. STRATA LOT 34 DISTRICT LOT 153 GROUP 1 NEW WESTMINSTER DISTRICT STRATA PLAN EPS9598 TOGETHER WITH AN INTEREST IN THE COMMON PROPERTY IN PROPORTION TO THE UNIT ENTITLEMENT OF THE STRATA LOT AS SHOWN ON FORM V, PID 032-077-998~~
 - ~~38. STRATA LOT 35 DISTRICT LOT 153 GROUP 1 NEW WESTMINSTER DISTRICT STRATA PLAN EPS9598 TOGETHER WITH AN INTEREST IN THE COMMON PROPERTY IN PROPORTION TO THE UNIT ENTITLEMENT OF THE STRATA LOT AS SHOWN ON FORM V, PID 032-078-005~~
 - ~~39. STRATA LOT 36 DISTRICT LOT 153 GROUP 1 NEW WESTMINSTER DISTRICT STRATA PLAN EPS9598 TOGETHER WITH AN INTEREST IN THE COMMON PROPERTY IN PROPORTION TO THE UNIT ENTITLEMENT OF THE STRATA LOT AS SHOWN ON FORM V, PID 032-078-013~~
 - ~~40. STRATA LOT 37 DISTRICT LOT 153 GROUP 1 NEW WESTMINSTER DISTRICT STRATA PLAN EPS9598 TOGETHER WITH AN INTEREST IN THE COMMON PROPERTY IN PROPORTION TO THE UNIT ENTITLEMENT OF THE STRATA LOT AS SHOWN ON FORM V, PID 032-078-021~~
 - ~~41. STRATA LOT 38 DISTRICT LOT 153 GROUP 1 NEW WESTMINSTER DISTRICT STRATA PLAN EPS9598 TOGETHER WITH AN INTEREST IN THE COMMON PROPERTY IN PROPORTION TO THE UNIT ENTITLEMENT OF THE STRATA LOT AS SHOWN ON FORM V, PID 032-078-030~~
 - ~~42. STRATA LOT 39 DISTRICT LOT 153 GROUP 1 NEW WESTMINSTER DISTRICT STRATA PLAN EPS9598 TOGETHER WITH AN INTEREST IN THE COMMON PROPERTY IN PROPORTION TO THE UNIT ENTITLEMENT OF THE STRATA LOT AS SHOWN ON FORM V, PID 032-078-048~~
 - ~~43. STRATA LOT 40 DISTRICT LOT 153 GROUP 1 NEW WESTMINSTER DISTRICT STRATA PLAN EPS9598 TOGETHER WITH AN INTEREST IN THE COMMON PROPERTY IN PROPORTION TO THE UNIT ENTITLEMENT OF THE STRATA LOT AS SHOWN ON FORM V, PID 032-078-056~~

- ~~44. STRATA LOT 41 DISTRICT LOT 153 GROUP 1 NEW WESTMINSTER DISTRICT STRATA PLAN EPS9598 TOGETHER WITH AN INTEREST IN THE COMMON PROPERTY IN PROPORTION TO THE UNIT ENTITLEMENT OF THE STRATA LOT AS SHOWN ON FORM V, PID 032-078-064~~
- ~~45. STRATA LOT 42 DISTRICT LOT 153 GROUP 1 NEW WESTMINSTER DISTRICT STRATA PLAN EPS9598 TOGETHER WITH AN INTEREST IN THE COMMON PROPERTY IN PROPORTION TO THE UNIT ENTITLEMENT OF THE STRATA LOT AS SHOWN ON FORM V, PID 032-078-072~~
- ~~46. STRATA LOT 1 DISTRICT LOT 153 GROUP 1 NEW WESTMINSTER DISTRICT STRATA PLAN EPS9599 TOGETHER WITH AN INTEREST IN THE COMMON PROPERTY IN PROPORTION TO THE UNIT ENTITLEMENT OF THE STRATA LOT AS SHOWN ON FORM V, PID 032-078-307~~
2. ~~47.~~ STRATA LOT 2 DISTRICT LOT 153 GROUP 1 NEW WESTMINSTER DISTRICT STRATA PLAN EPS9599 TOGETHER WITH AN INTEREST IN THE COMMON PROPERTY IN PROPORTION TO THE UNIT ENTITLEMENT OF THE STRATA LOT AS SHOWN ON FORM V, PID 032-078-315
3. ~~48.~~ STRATA LOT 3 DISTRICT LOT 153 GROUP 1 NEW WESTMINSTER DISTRICT STRATA PLAN EPS9599 TOGETHER WITH AN INTEREST IN THE COMMON PROPERTY IN PROPORTION TO THE UNIT ENTITLEMENT OF THE STRATA LOT AS SHOWN ON FORM V, PID 032-078-323
4. ~~49.~~ STRATA LOT 4 DISTRICT LOT 153 GROUP 1 NEW WESTMINSTER DISTRICT STRATA PLAN EPS9599 TOGETHER WITH AN INTEREST IN THE COMMON PROPERTY IN PROPORTION TO THE UNIT ENTITLEMENT OF THE STRATA LOT AS SHOWN ON FORM V, PID 032-078-331
5. ~~50.~~ STRATA LOT 5 DISTRICT LOT 153 GROUP 1 NEW WESTMINSTER DISTRICT STRATA PLAN EPS9599 TOGETHER WITH AN INTEREST IN THE COMMON PROPERTY IN PROPORTION TO THE UNIT ENTITLEMENT OF THE STRATA LOT AS SHOWN ON FORM V, PID 032-078-340
6. ~~51.~~ STRATA LOT 6 DISTRICT LOT 153 GROUP 1 NEW WESTMINSTER DISTRICT STRATA PLAN EPS9599 TOGETHER WITH AN INTEREST IN THE COMMON PROPERTY IN PROPORTION TO THE UNIT ENTITLEMENT OF THE STRATA LOT AS SHOWN ON FORM V, PID 032-078-358
7. ~~52.~~ STRATA LOT 7 DISTRICT LOT 153 GROUP 1 NEW WESTMINSTER DISTRICT STRATA PLAN EPS9599 TOGETHER WITH AN INTEREST IN THE COMMON PROPERTY IN PROPORTION TO THE UNIT ENTITLEMENT OF THE STRATA LOT AS SHOWN ON FORM V, PID 032-078-366
8. ~~53.~~ STRATA LOT 8 DISTRICT LOT 153 GROUP 1 NEW WESTMINSTER DISTRICT STRATA PLAN EPS9599 TOGETHER WITH AN INTEREST IN THE COMMON PROPERTY IN PROPORTION TO THE UNIT ENTITLEMENT OF THE STRATA LOT AS SHOWN ON FORM V, PID 032-078-374

9. ~~54.~~ STRATA LOT 9 DISTRICT LOT 153 GROUP 1 NEW WESTMINSTER DISTRICT STRATA PLAN EPS9599 TOGETHER WITH AN INTEREST IN THE COMMON PROPERTY IN PROPORTION TO THE UNIT ENTITLEMENT OF THE STRATA LOT AS SHOWN ON FORM V, PID 032-078-382

10. ~~55.~~ STRATA LOT 20 DISTRICT LOT 153 GROUP 1 NEW WESTMINSTER DISTRICT STRATA PLAN EPS9599 TOGETHER WITH AN INTEREST IN THE COMMON PROPERTY IN PROPORTION TO THE UNIT ENTITLEMENT OF THE STRATA LOT AS SHOWN ON FORM V, PID 032-078-498

11. ~~56.~~ STRATA LOT 116 DISTRICT LOT 153 GROUP 1 NEW WESTMINSTER DISTRICT STRATA PLAN EPS9599 TOGETHER WITH AN INTEREST IN THE COMMON PROPERTY IN PROPORTION TO THE UNIT ENTITLEMENT OF THE STRATA LOT AS SHOWN ON FORM V, PID 032-079-451

12. ~~57.~~ STRATA LOT 134 DISTRICT LOT 153 GROUP 1 NEW WESTMINSTER DISTRICT STRATA PLAN EPS9599 TOGETHER WITH AN INTEREST IN THE COMMON PROPERTY IN PROPORTION TO THE UNIT ENTITLEMENT OF THE STRATA LOT AS SHOWN ON FORM V, PID 032-079-630

13. ~~58.~~ STRATA LOT 137 DISTRICT LOT 153 GROUP 1 NEW WESTMINSTER DISTRICT STRATA PLAN EPS9599 TOGETHER WITH AN INTEREST IN THE COMMON PROPERTY IN PROPORTION TO THE UNIT ENTITLEMENT OF THE STRATA LOT AS SHOWN ON FORM V, PID 032-079-664

14. ~~59.~~ STRATA LOT 146 DISTRICT LOT 153 GROUP 1 NEW WESTMINSTER DISTRICT STRATA PLAN EPS9599 TOGETHER WITH AN INTEREST IN THE COMMON PROPERTY IN PROPORTION TO THE UNIT ENTITLEMENT OF THE STRATA LOT AS SHOWN ON FORM V, PID 032-079-753

15. ~~60.~~ STRATA LOT 162 DISTRICT LOT 153 GROUP 1 NEW WESTMINSTER DISTRICT STRATA PLAN EPS9599 TOGETHER WITH AN INTEREST IN THE COMMON PROPERTY IN PROPORTION TO THE UNIT ENTITLEMENT OF THE STRATA LOT AS SHOWN ON FORM V, PID 032-079-915

16. ~~61.~~ STRATA LOT 164 DISTRICT LOT 153 GROUP 1 NEW WESTMINSTER DISTRICT STRATA PLAN EPS9599 TOGETHER WITH AN INTEREST IN THE COMMON PROPERTY IN PROPORTION TO THE UNIT ENTITLEMENT OF THE STRATA LOT AS SHOWN ON FORM V, PID 032-079-931

17. ~~62.~~ STRATA LOT 173 DISTRICT LOT 153 GROUP 1 NEW WESTMINSTER DISTRICT STRATA PLAN EPS9599 TOGETHER WITH AN INTEREST IN THE COMMON PROPERTY IN PROPORTION TO THE UNIT ENTITLEMENT OF THE STRATA LOT AS SHOWN ON FORM V, PID 032-080-026

18. ~~63.~~ STRATA LOT 178 DISTRICT LOT 153 GROUP 1 NEW WESTMINSTER DISTRICT STRATA PLAN EPS9599 TOGETHER WITH AN INTEREST IN THE COMMON PROPERTY IN PROPORTION TO THE UNIT ENTITLEMENT OF THE STRATA LOT AS SHOWN ON FORM V, PID 032-080-077
19. ~~64.~~ STRATA LOT 187 DISTRICT LOT 153 GROUP 1 NEW WESTMINSTER DISTRICT STRATA PLAN EPS9599 TOGETHER WITH AN INTEREST IN THE COMMON PROPERTY IN PROPORTION TO THE UNIT ENTITLEMENT OF THE STRATA LOT AS SHOWN ON FORM V, PID 032-080-166
20. ~~65.~~ STRATA LOT 196 DISTRICT LOT 153 GROUP 1 NEW WESTMINSTER DISTRICT STRATA PLAN EPS9599 TOGETHER WITH AN INTEREST IN THE COMMON PROPERTY IN PROPORTION TO THE UNIT ENTITLEMENT OF THE STRATA LOT AS SHOWN ON FORM V, PID 032-080-255
21. ~~66.~~ STRATA LOT 198 DISTRICT LOT 153 GROUP 1 NEW WESTMINSTER DISTRICT STRATA PLAN EPS9599 TOGETHER WITH AN INTEREST IN THE COMMON PROPERTY IN PROPORTION TO THE UNIT ENTITLEMENT OF THE STRATA LOT AS SHOWN ON FORM V, PID 032-080-271
22. ~~67.~~ STRATA LOT 205 DISTRICT LOT 153 GROUP 1 NEW WESTMINSTER DISTRICT STRATA PLAN EPS9599 TOGETHER WITH AN INTEREST IN THE COMMON PROPERTY IN PROPORTION TO THE UNIT ENTITLEMENT OF THE STRATA LOT AS SHOWN ON FORM V, PID 032-080-344
23. ~~68.~~ STRATA LOT 207 DISTRICT LOT 153 GROUP 1 NEW WESTMINSTER DISTRICT STRATA PLAN EPS9599 TOGETHER WITH AN INTEREST IN THE COMMON PROPERTY IN PROPORTION TO THE UNIT ENTITLEMENT OF THE STRATA LOT AS SHOWN ON FORM V, PID 032-080-361
24. ~~69.~~ STRATA LOT 210 DISTRICT LOT 153 GROUP 1 NEW WESTMINSTER DISTRICT STRATA PLAN EPS9599 TOGETHER WITH AN INTEREST IN THE COMMON PROPERTY IN PROPORTION TO THE UNIT ENTITLEMENT OF THE STRATA LOT AS SHOWN ON FORM V, PID 032-080-395
25. ~~70.~~ STRATA LOT 216 DISTRICT LOT 153 GROUP 1 NEW WESTMINSTER DISTRICT STRATA PLAN EPS9599 TOGETHER WITH AN INTEREST IN THE COMMON PROPERTY IN PROPORTION TO THE UNIT ENTITLEMENT OF THE STRATA LOT AS SHOWN ON FORM V, PID 032-080-450
26. ~~71.~~ STRATA LOT 217 DISTRICT LOT 153 GROUP 1 NEW WESTMINSTER DISTRICT STRATA PLAN EPS9599 TOGETHER WITH AN INTEREST IN THE COMMON PROPERTY IN PROPORTION TO THE UNIT ENTITLEMENT OF THE STRATA LOT AS SHOWN ON FORM V, PID 032-080-468

27. ~~72.~~—STRATA LOT 218 DISTRICT LOT 153 GROUP 1 NEW WESTMINSTER DISTRICT STRATA PLAN EPS9599 TOGETHER WITH AN INTEREST IN THE COMMON PROPERTY IN PROPORTION TO THE UNIT ENTITLEMENT OF THE STRATA LOT AS SHOWN ON FORM V, PID 032-080-476
28. ~~73.~~—STRATA LOT 219 DISTRICT LOT 153 GROUP 1 NEW WESTMINSTER DISTRICT STRATA PLAN EPS9599 TOGETHER WITH AN INTEREST IN THE COMMON PROPERTY IN PROPORTION TO THE UNIT ENTITLEMENT OF THE STRATA LOT AS SHOWN ON FORM V, PID 032-080-484
29. ~~74.~~—STRATA LOT 222 DISTRICT LOT 153 GROUP 1 NEW WESTMINSTER DISTRICT STRATA PLAN EPS9599 TOGETHER WITH AN INTEREST IN THE COMMON PROPERTY IN PROPORTION TO THE UNIT ENTITLEMENT OF THE STRATA LOT AS SHOWN ON FORM V, PID 032-080-514
30. ~~75.~~—STRATA LOT 223 DISTRICT LOT 153 GROUP 1 NEW WESTMINSTER DISTRICT STRATA PLAN EPS9599 TOGETHER WITH AN INTEREST IN THE COMMON PROPERTY IN PROPORTION TO THE UNIT ENTITLEMENT OF THE STRATA LOT AS SHOWN ON FORM V, PID 032-080-522
31. ~~76.~~—STRATA LOT 224 DISTRICT LOT 153 GROUP 1 NEW WESTMINSTER DISTRICT STRATA PLAN EPS9599 TOGETHER WITH AN INTEREST IN THE COMMON PROPERTY IN PROPORTION TO THE UNIT ENTITLEMENT OF THE STRATA LOT AS SHOWN ON FORM V, PID 032-080-531
32. ~~77.~~—STRATA LOT 225 DISTRICT LOT 153 GROUP 1 NEW WESTMINSTER DISTRICT STRATA PLAN EPS9599 TOGETHER WITH AN INTEREST IN THE COMMON PROPERTY IN PROPORTION TO THE UNIT ENTITLEMENT OF THE STRATA LOT AS SHOWN ON FORM V, PID 032-080-549
33. ~~78.~~—STRATA LOT 228 DISTRICT LOT 153 GROUP 1 NEW WESTMINSTER DISTRICT STRATA PLAN EPS9599 TOGETHER WITH AN INTEREST IN THE COMMON PROPERTY IN PROPORTION TO THE UNIT ENTITLEMENT OF THE STRATA LOT AS SHOWN ON FORM V, PID 032-080-573
34. ~~79.~~—STRATA LOT 231 DISTRICT LOT 153 GROUP 1 NEW WESTMINSTER DISTRICT STRATA PLAN EPS9599 TOGETHER WITH AN INTEREST IN THE COMMON PROPERTY IN PROPORTION TO THE UNIT ENTITLEMENT OF THE STRATA LOT AS SHOWN ON FORM V, PID 032-080-603
35. ~~80.~~—STRATA LOT 232 DISTRICT LOT 153 GROUP 1 NEW WESTMINSTER DISTRICT STRATA PLAN EPS9599 TOGETHER WITH AN INTEREST IN THE COMMON PROPERTY IN PROPORTION TO THE UNIT ENTITLEMENT OF THE STRATA LOT AS SHOWN ON FORM V, PID 032-080-611

36. ~~81.~~ STRATA LOT 233 DISTRICT LOT 153 GROUP 1 NEW WESTMINSTER DISTRICT STRATA PLAN EPS9599 TOGETHER WITH AN INTEREST IN THE COMMON PROPERTY IN PROPORTION TO THE UNIT ENTITLEMENT OF THE STRATA LOT AS SHOWN ON FORM V, PID 032-080-620
37. ~~82.~~ STRATA LOT 234 DISTRICT LOT 153 GROUP 1 NEW WESTMINSTER DISTRICT STRATA PLAN EPS9599 TOGETHER WITH AN INTEREST IN THE COMMON PROPERTY IN PROPORTION TO THE UNIT ENTITLEMENT OF THE STRATA LOT AS SHOWN ON FORM V, PID 032-080-638
38. ~~83.~~ STRATA LOT 235 DISTRICT LOT 153 GROUP 1 NEW WESTMINSTER DISTRICT STRATA PLAN EPS9599 TOGETHER WITH AN INTEREST IN THE COMMON PROPERTY IN PROPORTION TO THE UNIT ENTITLEMENT OF THE STRATA LOT AS SHOWN ON FORM V, PID 032-080-646
39. ~~84.~~ STRATA LOT 236 DISTRICT LOT 153 GROUP 1 NEW WESTMINSTER DISTRICT STRATA PLAN EPS9599 TOGETHER WITH AN INTEREST IN THE COMMON PROPERTY IN PROPORTION TO THE UNIT ENTITLEMENT OF THE STRATA LOT AS SHOWN ON FORM V, PID 032-080-654
40. ~~85.~~ STRATA LOT 237 DISTRICT LOT 153 GROUP 1 NEW WESTMINSTER DISTRICT STRATA PLAN EPS9599 TOGETHER WITH AN INTEREST IN THE COMMON PROPERTY IN PROPORTION TO THE UNIT ENTITLEMENT OF THE STRATA LOT AS SHOWN ON FORM V, PID 032-080-662
41. ~~86.~~ STRATA LOT 241 DISTRICT LOT 153 GROUP 1 NEW WESTMINSTER DISTRICT STRATA PLAN EPS9599 TOGETHER WITH AN INTEREST IN THE COMMON PROPERTY IN PROPORTION TO THE UNIT ENTITLEMENT OF THE STRATA LOT AS SHOWN ON FORM V, PID 032-080-701
42. ~~87.~~ STRATA LOT 242 DISTRICT LOT 153 GROUP 1 NEW WESTMINSTER DISTRICT STRATA PLAN EPS9599 TOGETHER WITH AN INTEREST IN THE COMMON PROPERTY IN PROPORTION TO THE UNIT ENTITLEMENT OF THE STRATA LOT AS SHOWN ON FORM V, PID 032-080-719
43. ~~88.~~ STRATA LOT 243 DISTRICT LOT 153 GROUP 1 NEW WESTMINSTER DISTRICT STRATA PLAN EPS9599 TOGETHER WITH AN INTEREST IN THE COMMON PROPERTY IN PROPORTION TO THE UNIT ENTITLEMENT OF THE STRATA LOT AS SHOWN ON FORM V, PID 032-080-727
44. ~~89.~~ STRATA LOT 244 DISTRICT LOT 153 GROUP 1 NEW WESTMINSTER DISTRICT STRATA PLAN EPS9599 TOGETHER WITH AN INTEREST IN THE COMMON PROPERTY IN PROPORTION TO THE UNIT ENTITLEMENT OF THE STRATA LOT AS SHOWN ON FORM V, PID 032-080-735

45. ~~90.~~ STRATA LOT 245 DISTRICT LOT 153 GROUP 1 NEW WESTMINSTER DISTRICT STRATA PLAN EPS9599 TOGETHER WITH AN INTEREST IN THE COMMON PROPERTY IN PROPORTION TO THE UNIT ENTITLEMENT OF THE STRATA LOT AS SHOWN ON FORM V, PID 032-080-743
46. ~~91.~~ STRATA LOT 246 DISTRICT LOT 153 GROUP 1 NEW WESTMINSTER DISTRICT STRATA PLAN EPS9599 TOGETHER WITH AN INTEREST IN THE COMMON PROPERTY IN PROPORTION TO THE UNIT ENTITLEMENT OF THE STRATA LOT AS SHOWN ON FORM V, PID 032-080-751
47. ~~92.~~ STRATA LOT 248 DISTRICT LOT 153 GROUP 1 NEW WESTMINSTER DISTRICT STRATA PLAN EPS9599 TOGETHER WITH AN INTEREST IN THE COMMON PROPERTY IN PROPORTION TO THE UNIT ENTITLEMENT OF THE STRATA LOT AS SHOWN ON FORM V, PID 032-080-778
48. ~~93.~~ STRATA LOT 249 DISTRICT LOT 153 GROUP 1 NEW WESTMINSTER DISTRICT STRATA PLAN EPS9599 TOGETHER WITH AN INTEREST IN THE COMMON PROPERTY IN PROPORTION TO THE UNIT ENTITLEMENT OF THE STRATA LOT AS SHOWN ON FORM V, PID 032-080-786
49. ~~94.~~ STRATA LOT 250 DISTRICT LOT 153 GROUP 1 NEW WESTMINSTER DISTRICT STRATA PLAN EPS9599 TOGETHER WITH AN INTEREST IN THE COMMON PROPERTY IN PROPORTION TO THE UNIT ENTITLEMENT OF THE STRATA LOT AS SHOWN ON FORM V, PID 032-080-794
50. ~~95.~~ STRATA LOT 251 DISTRICT LOT 153 GROUP 1 NEW WESTMINSTER DISTRICT STRATA PLAN EPS9599 TOGETHER WITH AN INTEREST IN THE COMMON PROPERTY IN PROPORTION TO THE UNIT ENTITLEMENT OF THE STRATA LOT AS SHOWN ON FORM V, PID 032-080-808
51. ~~96.~~ STRATA LOT 252 DISTRICT LOT 153 GROUP 1 NEW WESTMINSTER DISTRICT STRATA PLAN EPS9599 TOGETHER WITH AN INTEREST IN THE COMMON PROPERTY IN PROPORTION TO THE UNIT ENTITLEMENT OF THE STRATA LOT AS SHOWN ON FORM V, PID 032-080-816
52. ~~97.~~ STRATA LOT 253 DISTRICT LOT 153 GROUP 1 NEW WESTMINSTER DISTRICT STRATA PLAN EPS9599 TOGETHER WITH AN INTEREST IN THE COMMON PROPERTY IN PROPORTION TO THE UNIT ENTITLEMENT OF THE STRATA LOT AS SHOWN ON FORM V, PID 032-080-824
53. ~~98.~~ STRATA LOT 254 DISTRICT LOT 153 GROUP 1 NEW WESTMINSTER DISTRICT STRATA PLAN EPS9599 TOGETHER WITH AN INTEREST IN THE COMMON PROPERTY IN PROPORTION TO THE UNIT ENTITLEMENT OF THE STRATA LOT AS SHOWN ON FORM V, PID 032-080-832

54. ~~99.~~ STRATA LOT 255 DISTRICT LOT 153 GROUP 1 NEW WESTMINSTER DISTRICT STRATA PLAN EPS9599 TOGETHER WITH AN INTEREST IN THE COMMON PROPERTY IN PROPORTION TO THE UNIT ENTITLEMENT OF THE STRATA LOT AS SHOWN ON FORM V, PID 032-080-841
55. ~~100.~~ STRATA LOT 256 DISTRICT LOT 153 GROUP 1 NEW WESTMINSTER DISTRICT STRATA PLAN EPS9599 TOGETHER WITH AN INTEREST IN THE COMMON PROPERTY IN PROPORTION TO THE UNIT ENTITLEMENT OF THE STRATA LOT AS SHOWN ON FORM V, PID 032-080-859
56. ~~101.~~ STRATA LOT 257 DISTRICT LOT 153 GROUP 1 NEW WESTMINSTER DISTRICT STRATA PLAN EPS9599 TOGETHER WITH AN INTEREST IN THE COMMON PROPERTY IN PROPORTION TO THE UNIT ENTITLEMENT OF THE STRATA LOT AS SHOWN ON FORM V, PID 032-080-867
57. ~~102.~~ STRATA LOT 258 DISTRICT LOT 153 GROUP 1 NEW WESTMINSTER DISTRICT STRATA PLAN EPS9599 TOGETHER WITH AN INTEREST IN THE COMMON PROPERTY IN PROPORTION TO THE UNIT ENTITLEMENT OF THE STRATA LOT AS SHOWN ON FORM V, PID 032-080-875
58. ~~103.~~ STRATA LOT 259 DISTRICT LOT 153 GROUP 1 NEW WESTMINSTER DISTRICT STRATA PLAN EPS9599 TOGETHER WITH AN INTEREST IN THE COMMON PROPERTY IN PROPORTION TO THE UNIT ENTITLEMENT OF THE STRATA LOT AS SHOWN ON FORM V, PID 032-080-883
59. ~~104.~~ STRATA LOT 260 DISTRICT LOT 153 GROUP 1 NEW WESTMINSTER DISTRICT STRATA PLAN EPS9599 TOGETHER WITH AN INTEREST IN THE COMMON PROPERTY IN PROPORTION TO THE UNIT ENTITLEMENT OF THE STRATA LOT AS SHOWN ON FORM V, PID 032-080-891
60. ~~105.~~ STRATA LOT 261 DISTRICT LOT 153 GROUP 1 NEW WESTMINSTER DISTRICT STRATA PLAN EPS9599 TOGETHER WITH AN INTEREST IN THE COMMON PROPERTY IN PROPORTION TO THE UNIT ENTITLEMENT OF THE STRATA LOT AS SHOWN ON FORM V, PID 032-080-905
61. ~~106.~~ STRATA LOT 264 DISTRICT LOT 153 GROUP 1 NEW WESTMINSTER DISTRICT STRATA PLAN EPS9599 TOGETHER WITH AN INTEREST IN THE COMMON PROPERTY IN PROPORTION TO THE UNIT ENTITLEMENT OF THE STRATA LOT AS SHOWN ON FORM V, PID 032-080-930
62. ~~107.~~ STRATA LOT 266 DISTRICT LOT 153 GROUP 1 NEW WESTMINSTER DISTRICT STRATA PLAN EPS9599 TOGETHER WITH AN INTEREST IN THE COMMON PROPERTY IN PROPORTION TO THE UNIT ENTITLEMENT OF THE STRATA LOT AS SHOWN ON FORM V, PID 032-080-956

63. ~~108.~~ STRATA LOT 267 DISTRICT LOT 153 GROUP 1 NEW WESTMINSTER DISTRICT STRATA PLAN EPS9599 TOGETHER WITH AN INTEREST IN THE COMMON PROPERTY IN PROPORTION TO THE UNIT ENTITLEMENT OF THE STRATA LOT AS SHOWN ON FORM V, PID 032-080-964
64. ~~109.~~ STRATA LOT 270 DISTRICT LOT 153 GROUP 1 NEW WESTMINSTER DISTRICT STRATA PLAN EPS9599 TOGETHER WITH AN INTEREST IN THE COMMON PROPERTY IN PROPORTION TO THE UNIT ENTITLEMENT OF THE STRATA LOT AS SHOWN ON FORM V, PID 032-080-999
65. ~~110.~~ STRATA LOT 271 DISTRICT LOT 153 GROUP 1 NEW WESTMINSTER DISTRICT STRATA PLAN EPS9599 TOGETHER WITH AN INTEREST IN THE COMMON PROPERTY IN PROPORTION TO THE UNIT ENTITLEMENT OF THE STRATA LOT AS SHOWN ON FORM V, PID 032-081-006
66. ~~111.~~ STRATA LOT 272 DISTRICT LOT 153 GROUP 1 NEW WESTMINSTER DISTRICT STRATA PLAN EPS9599 TOGETHER WITH AN INTEREST IN THE COMMON PROPERTY IN PROPORTION TO THE UNIT ENTITLEMENT OF THE STRATA LOT AS SHOWN ON FORM V, PID 032-081-014
67. ~~112.~~ STRATA LOT 273 DISTRICT LOT 153 GROUP 1 NEW WESTMINSTER DISTRICT STRATA PLAN EPS9599 TOGETHER WITH AN INTEREST IN THE COMMON PROPERTY IN PROPORTION TO THE UNIT ENTITLEMENT OF THE STRATA LOT AS SHOWN ON FORM V, PID 032-081-022
68. ~~113.~~ STRATA LOT 274 DISTRICT LOT 153 GROUP 1 NEW WESTMINSTER DISTRICT STRATA PLAN EPS9599 TOGETHER WITH AN INTEREST IN THE COMMON PROPERTY IN PROPORTION TO THE UNIT ENTITLEMENT OF THE STRATA LOT AS SHOWN ON FORM V, PID 032-081-031
69. ~~114.~~ STRATA LOT 275 DISTRICT LOT 153 GROUP 1 NEW WESTMINSTER DISTRICT STRATA PLAN EPS9599 TOGETHER WITH AN INTEREST IN THE COMMON PROPERTY IN PROPORTION TO THE UNIT ENTITLEMENT OF THE STRATA LOT AS SHOWN ON FORM V, PID 032-081-049
70. ~~115.~~ STRATA LOT 276 DISTRICT LOT 153 GROUP 1 NEW WESTMINSTER DISTRICT STRATA PLAN EPS9599 TOGETHER WITH AN INTEREST IN THE COMMON PROPERTY IN PROPORTION TO THE UNIT ENTITLEMENT OF THE STRATA LOT AS SHOWN ON FORM V, PID 032-081-057
71. ~~116.~~ STRATA LOT 277 DISTRICT LOT 153 GROUP 1 NEW WESTMINSTER DISTRICT STRATA PLAN EPS9599 TOGETHER WITH AN INTEREST IN THE COMMON PROPERTY IN PROPORTION TO THE UNIT ENTITLEMENT OF THE STRATA LOT AS SHOWN ON FORM V, PID 032-081-065

72. ~~117.~~ STRATA LOT 278 DISTRICT LOT 153 GROUP 1 NEW WESTMINSTER DISTRICT STRATA PLAN EPS9599 TOGETHER WITH AN INTEREST IN THE COMMON PROPERTY IN PROPORTION TO THE UNIT ENTITLEMENT OF THE STRATA LOT AS SHOWN ON FORM V, PID 032-081-073
73. ~~118.~~ STRATA LOT 279 DISTRICT LOT 153 GROUP 1 NEW WESTMINSTER DISTRICT STRATA PLAN EPS9599 TOGETHER WITH AN INTEREST IN THE COMMON PROPERTY IN PROPORTION TO THE UNIT ENTITLEMENT OF THE STRATA LOT AS SHOWN ON FORM V, PID 032-081-081
74. ~~119.~~ STRATA LOT 280 DISTRICT LOT 153 GROUP 1 NEW WESTMINSTER DISTRICT STRATA PLAN EPS9599 TOGETHER WITH AN INTEREST IN THE COMMON PROPERTY IN PROPORTION TO THE UNIT ENTITLEMENT OF THE STRATA LOT AS SHOWN ON FORM V, PID 032-081-090
75. ~~120.~~ STRATA LOT 281 DISTRICT LOT 153 GROUP 1 NEW WESTMINSTER DISTRICT STRATA PLAN EPS9599 TOGETHER WITH AN INTEREST IN THE COMMON PROPERTY IN PROPORTION TO THE UNIT ENTITLEMENT OF THE STRATA LOT AS SHOWN ON FORM V, PID 032-081-103
76. ~~121.~~ STRATA LOT 282 DISTRICT LOT 153 GROUP 1 NEW WESTMINSTER DISTRICT STRATA PLAN EPS9599 TOGETHER WITH AN INTEREST IN THE COMMON PROPERTY IN PROPORTION TO THE UNIT ENTITLEMENT OF THE STRATA LOT AS SHOWN ON FORM V, PID 032-081-111
77. ~~122.~~ STRATA LOT 283 DISTRICT LOT 153 GROUP 1 NEW WESTMINSTER DISTRICT STRATA PLAN EPS9599 TOGETHER WITH AN INTEREST IN THE COMMON PROPERTY IN PROPORTION TO THE UNIT ENTITLEMENT OF THE STRATA LOT AS SHOWN ON FORM V, PID 032-081-120
78. ~~123.~~ STRATA LOT 284 DISTRICT LOT 153 GROUP 1 NEW WESTMINSTER DISTRICT STRATA PLAN EPS9599 TOGETHER WITH AN INTEREST IN THE COMMON PROPERTY IN PROPORTION TO THE UNIT ENTITLEMENT OF THE STRATA LOT AS SHOWN ON FORM V, PID 032-081-138
79. ~~124.~~ STRATA LOT 285 DISTRICT LOT 153 GROUP 1 NEW WESTMINSTER DISTRICT STRATA PLAN EPS9599 TOGETHER WITH AN INTEREST IN THE COMMON PROPERTY IN PROPORTION TO THE UNIT ENTITLEMENT OF THE STRATA LOT AS SHOWN ON FORM V, PID 032-081-146
80. ~~125.~~ STRATA LOT 286 DISTRICT LOT 153 GROUP 1 NEW WESTMINSTER DISTRICT STRATA PLAN EPS9599 TOGETHER WITH AN INTEREST IN THE COMMON PROPERTY IN PROPORTION TO THE UNIT ENTITLEMENT OF THE STRATA LOT AS SHOWN ON FORM V, PID 032-081-154

81. ~~126.~~ STRATA LOT 287 DISTRICT LOT 153 GROUP 1 NEW WESTMINSTER DISTRICT STRATA PLAN EPS9599 TOGETHER WITH AN INTEREST IN THE COMMON PROPERTY IN PROPORTION TO THE UNIT ENTITLEMENT OF THE STRATA LOT AS SHOWN ON FORM V, PID 032-081-162
82. ~~127.~~ STRATA LOT 288 DISTRICT LOT 153 GROUP 1 NEW WESTMINSTER DISTRICT STRATA PLAN EPS9599 TOGETHER WITH AN INTEREST IN THE COMMON PROPERTY IN PROPORTION TO THE UNIT ENTITLEMENT OF THE STRATA LOT AS SHOWN ON FORM V, PID 032-081-171
83. ~~128.~~ STRATA LOT 291 DISTRICT LOT 153 GROUP 1 NEW WESTMINSTER DISTRICT STRATA PLAN EPS9599 TOGETHER WITH AN INTEREST IN THE COMMON PROPERTY IN PROPORTION TO THE UNIT ENTITLEMENT OF THE STRATA LOT AS SHOWN ON FORM V, PID 032-081-201
84. ~~129.~~ STRATA LOT 294 DISTRICT LOT 153 GROUP 1 NEW WESTMINSTER DISTRICT STRATA PLAN EPS9599 TOGETHER WITH AN INTEREST IN THE COMMON PROPERTY IN PROPORTION TO THE UNIT ENTITLEMENT OF THE STRATA LOT AS SHOWN ON FORM V, PID 032-081-235
85. ~~130.~~ STRATA LOT 296 DISTRICT LOT 153 GROUP 1 NEW WESTMINSTER DISTRICT STRATA PLAN EPS9599 TOGETHER WITH AN INTEREST IN THE COMMON PROPERTY IN PROPORTION TO THE UNIT ENTITLEMENT OF THE STRATA LOT AS SHOWN ON FORM V, PID 032-081-251
86. ~~131.~~ STRATA LOT 297 DISTRICT LOT 153 GROUP 1 NEW WESTMINSTER DISTRICT STRATA PLAN EPS9599 TOGETHER WITH AN INTEREST IN THE COMMON PROPERTY IN PROPORTION TO THE UNIT ENTITLEMENT OF THE STRATA LOT AS SHOWN ON FORM V, PID 032-081-260
87. ~~132.~~ STRATA LOT 298 DISTRICT LOT 153 GROUP 1 NEW WESTMINSTER DISTRICT STRATA PLAN EPS9599 TOGETHER WITH AN INTEREST IN THE COMMON PROPERTY IN PROPORTION TO THE UNIT ENTITLEMENT OF THE STRATA LOT AS SHOWN ON FORM V, PID 032-081-278
88. ~~133.~~ STRATA LOT 299 DISTRICT LOT 153 GROUP 1 NEW WESTMINSTER DISTRICT STRATA PLAN EPS9599 TOGETHER WITH AN INTEREST IN THE COMMON PROPERTY IN PROPORTION TO THE UNIT ENTITLEMENT OF THE STRATA LOT AS SHOWN ON FORM V, PID 032-081-286
89. ~~134.~~ STRATA LOT 300 DISTRICT LOT 153 GROUP 1 NEW WESTMINSTER DISTRICT STRATA PLAN EPS9599 TOGETHER WITH AN INTEREST IN THE COMMON PROPERTY IN PROPORTION TO THE UNIT ENTITLEMENT OF THE STRATA LOT AS SHOWN ON FORM V, PID 032-081-294

90. ~~135.~~ STRATA LOT 301 DISTRICT LOT 153 GROUP 1 NEW WESTMINSTER DISTRICT STRATA PLAN EPS9599 TOGETHER WITH AN INTEREST IN THE COMMON PROPERTY IN PROPORTION TO THE UNIT ENTITLEMENT OF THE STRATA LOT AS SHOWN ON FORM V, PID 032-081-308
91. ~~136.~~ STRATA LOT 302 DISTRICT LOT 153 GROUP 1 NEW WESTMINSTER DISTRICT STRATA PLAN EPS9599 TOGETHER WITH AN INTEREST IN THE COMMON PROPERTY IN PROPORTION TO THE UNIT ENTITLEMENT OF THE STRATA LOT AS SHOWN ON FORM V, PID 032-081-316
92. ~~137.~~ STRATA LOT 303 DISTRICT LOT 153 GROUP 1 NEW WESTMINSTER DISTRICT STRATA PLAN EPS9599 TOGETHER WITH AN INTEREST IN THE COMMON PROPERTY IN PROPORTION TO THE UNIT ENTITLEMENT OF THE STRATA LOT AS SHOWN ON FORM V, PID 032-081-324
93. ~~138.~~ STRATA LOT 304 DISTRICT LOT 153 GROUP 1 NEW WESTMINSTER DISTRICT STRATA PLAN EPS9599 TOGETHER WITH AN INTEREST IN THE COMMON PROPERTY IN PROPORTION TO THE UNIT ENTITLEMENT OF THE STRATA LOT AS SHOWN ON FORM V, PID 032-081-332
94. ~~139.~~ STRATA LOT 305 DISTRICT LOT 153 GROUP 1 NEW WESTMINSTER DISTRICT STRATA PLAN EPS9599 TOGETHER WITH AN INTEREST IN THE COMMON PROPERTY IN PROPORTION TO THE UNIT ENTITLEMENT OF THE STRATA LOT AS SHOWN ON FORM V, PID 032-081-341
95. ~~140.~~ STRATA LOT 306 DISTRICT LOT 153 GROUP 1 NEW WESTMINSTER DISTRICT STRATA PLAN EPS9599 TOGETHER WITH AN INTEREST IN THE COMMON PROPERTY IN PROPORTION TO THE UNIT ENTITLEMENT OF THE STRATA LOT AS SHOWN ON FORM V, PID 032-081-359
96. ~~141.~~ STRATA LOT 307 DISTRICT LOT 153 GROUP 1 NEW WESTMINSTER DISTRICT STRATA PLAN EPS9599 TOGETHER WITH AN INTEREST IN THE COMMON PROPERTY IN PROPORTION TO THE UNIT ENTITLEMENT OF THE STRATA LOT AS SHOWN ON FORM V, PID 032-081-367
97. ~~142.~~ STRATA LOT 308 DISTRICT LOT 153 GROUP 1 NEW WESTMINSTER DISTRICT STRATA PLAN EPS9599 TOGETHER WITH AN INTEREST IN THE COMMON PROPERTY IN PROPORTION TO THE UNIT ENTITLEMENT OF THE STRATA LOT AS SHOWN ON FORM V, PID 032-081-375
98. ~~143.~~ STRATA LOT 309 DISTRICT LOT 153 GROUP 1 NEW WESTMINSTER DISTRICT STRATA PLAN EPS9599 TOGETHER WITH AN INTEREST IN THE COMMON PROPERTY IN PROPORTION TO THE UNIT ENTITLEMENT OF THE STRATA LOT AS SHOWN ON FORM V, PID 032-081-383

99.144.—STRATA LOT 310 DISTRICT LOT 153 GROUP 1 NEW WESTMINSTER DISTRICT STRATA PLAN EPS9599 TOGETHER WITH AN INTEREST IN THE COMMON PROPERTY IN PROPORTION TO THE UNIT ENTITLEMENT OF THE STRATA LOT AS SHOWN ON FORM V, PID 032-081-391

100.145.—STRATA LOT 311 DISTRICT LOT 153 GROUP 1 NEW WESTMINSTER DISTRICT STRATA PLAN EPS9599 TOGETHER WITH AN INTEREST IN THE COMMON PROPERTY IN PROPORTION TO THE UNIT ENTITLEMENT OF THE STRATA LOT AS SHOWN ON FORM V, PID 032-081-405

101.146.—STRATA LOT 312 DISTRICT LOT 153 GROUP 1 NEW WESTMINSTER DISTRICT STRATA PLAN EPS9599 TOGETHER WITH AN INTEREST IN THE COMMON PROPERTY IN PROPORTION TO THE UNIT ENTITLEMENT OF THE STRATA LOT AS SHOWN ON FORM V, PID 032-081-413

102.147.—STRATA LOT 313 DISTRICT LOT 153 GROUP 1 NEW WESTMINSTER DISTRICT STRATA PLAN EPS9599 TOGETHER WITH AN INTEREST IN THE COMMON PROPERTY IN PROPORTION TO THE UNIT ENTITLEMENT OF THE STRATA LOT AS SHOWN ON FORM V, PID 032-081-421

103.148.—STRATA LOT 314 DISTRICT LOT 153 GROUP 1 NEW WESTMINSTER DISTRICT STRATA PLAN EPS9599 TOGETHER WITH AN INTEREST IN THE COMMON PROPERTY IN PROPORTION TO THE UNIT ENTITLEMENT OF THE STRATA LOT AS SHOWN ON FORM V, PID 032-081-430

104.149.—STRATA LOT 315 DISTRICT LOT 153 GROUP 1 NEW WESTMINSTER DISTRICT STRATA PLAN EPS9599 TOGETHER WITH AN INTEREST IN THE COMMON PROPERTY IN PROPORTION TO THE UNIT ENTITLEMENT OF THE STRATA LOT AS SHOWN ON FORM V, PID 032-081-448

105.150.—STRATA LOT 316 DISTRICT LOT 153 GROUP 1 NEW WESTMINSTER DISTRICT STRATA PLAN EPS9599 TOGETHER WITH AN INTEREST IN THE COMMON PROPERTY IN PROPORTION TO THE UNIT ENTITLEMENT OF THE STRATA LOT AS SHOWN ON FORM V, PID 032-081-456

106.151.—STRATA LOT 317 DISTRICT LOT 153 GROUP 1 NEW WESTMINSTER DISTRICT STRATA PLAN EPS9599 TOGETHER WITH AN INTEREST IN THE COMMON PROPERTY IN PROPORTION TO THE UNIT ENTITLEMENT OF THE STRATA LOT AS SHOWN ON FORM V, PID 032-081-464

107.152.—STRATA LOT 318 DISTRICT LOT 153 GROUP 1 NEW WESTMINSTER DISTRICT STRATA PLAN EPS9599 TOGETHER WITH AN INTEREST IN THE COMMON PROPERTY IN PROPORTION TO THE UNIT ENTITLEMENT OF THE STRATA LOT AS SHOWN ON FORM V, PID 032-081-472

108.153.—STRATA LOT 319 DISTRICT LOT 153 GROUP 1 NEW WESTMINSTER DISTRICT STRATA PLAN EPS9599 TOGETHER WITH AN INTEREST IN THE COMMON PROPERTY IN PROPORTION TO THE UNIT ENTITLEMENT OF THE STRATA LOT AS SHOWN ON FORM V, PID 032-081-481

109.154.—STRATA LOT 320 DISTRICT LOT 153 GROUP 1 NEW WESTMINSTER DISTRICT STRATA PLAN EPS9599 TOGETHER WITH AN INTEREST IN THE COMMON PROPERTY IN PROPORTION TO THE UNIT ENTITLEMENT OF THE STRATA LOT AS SHOWN ON FORM V, PID 032-081-499

110.155.—STRATA LOT 321 DISTRICT LOT 153 GROUP 1 NEW WESTMINSTER DISTRICT STRATA PLAN EPS9599 TOGETHER WITH AN INTEREST IN THE COMMON PROPERTY IN PROPORTION TO THE UNIT ENTITLEMENT OF THE STRATA LOT AS SHOWN ON FORM V, PID 032-081-502

111.156.—STRATA LOT 322 DISTRICT LOT 153 GROUP 1 NEW WESTMINSTER DISTRICT STRATA PLAN EPS9599 TOGETHER WITH AN INTEREST IN THE COMMON PROPERTY IN PROPORTION TO THE UNIT ENTITLEMENT OF THE STRATA LOT AS SHOWN ON FORM V, PID 032-081-511

112.157.—STRATA LOT 323 DISTRICT LOT 153 GROUP 1 NEW WESTMINSTER DISTRICT STRATA PLAN EPS9599 TOGETHER WITH AN INTEREST IN THE COMMON PROPERTY IN PROPORTION TO THE UNIT ENTITLEMENT OF THE STRATA LOT AS SHOWN ON FORM V, PID 032-081-529

113.158.—STRATA LOT 324 DISTRICT LOT 153 GROUP 1 NEW WESTMINSTER DISTRICT STRATA PLAN EPS9599 TOGETHER WITH AN INTEREST IN THE COMMON PROPERTY IN PROPORTION TO THE UNIT ENTITLEMENT OF THE STRATA LOT AS SHOWN ON FORM V, PID 032-081-537

114.159.—STRATA LOT 325 DISTRICT LOT 153 GROUP 1 NEW WESTMINSTER DISTRICT STRATA PLAN EPS9599 TOGETHER WITH AN INTEREST IN THE COMMON PROPERTY IN PROPORTION TO THE UNIT ENTITLEMENT OF THE STRATA LOT AS SHOWN ON FORM V, PID 032-081-545

115.160.—STRATA LOT 326 DISTRICT LOT 153 GROUP 1 NEW WESTMINSTER DISTRICT STRATA PLAN EPS9599 TOGETHER WITH AN INTEREST IN THE COMMON PROPERTY IN PROPORTION TO THE UNIT ENTITLEMENT OF THE STRATA LOT AS SHOWN ON FORM V, PID 032-081-553

116.161.—STRATA LOT 327 DISTRICT LOT 153 GROUP 1 NEW WESTMINSTER DISTRICT STRATA PLAN EPS9599 TOGETHER WITH AN INTEREST IN THE COMMON PROPERTY IN PROPORTION TO THE UNIT ENTITLEMENT OF THE STRATA LOT AS SHOWN ON FORM V, PID 032-081-561

117.162.—STRATA LOT 329 DISTRICT LOT 153 GROUP 1 NEW WESTMINSTER DISTRICT STRATA PLAN EPS9599 TOGETHER WITH AN INTEREST IN THE COMMON PROPERTY IN PROPORTION TO THE UNIT ENTITLEMENT OF THE STRATA LOT AS SHOWN ON FORM V, PID 032-081-588

118.163.—STRATA LOT 331 DISTRICT LOT 153 GROUP 1 NEW WESTMINSTER DISTRICT STRATA PLAN EPS9599 TOGETHER WITH AN INTEREST IN THE COMMON PROPERTY IN PROPORTION TO THE UNIT ENTITLEMENT OF THE STRATA LOT AS SHOWN ON FORM V, PID 032-081-600

119.164.—STRATA LOT 332 DISTRICT LOT 153 GROUP 1 NEW WESTMINSTER DISTRICT STRATA PLAN EPS9599 TOGETHER WITH AN INTEREST IN THE COMMON PROPERTY IN PROPORTION TO THE UNIT ENTITLEMENT OF THE STRATA LOT AS SHOWN ON FORM V, PID 032-081-618

Summary report:	
Litera Compare for Word 11.8.0.56 Document comparison done on 1/13/2025 11:54:45 AM	
Style name: Standard	
Intelligent Table Comparison: Active	
Original filename: FINAL - Order for Receivership - KingSett - Minoru and Highline.docx	
Modified filename: Amended and Restated Receivership Order.docx	
Changes:	
<u>Add</u>	188
Delete	248
Move From	4
<u>Move To</u>	4
<u>Table Insert</u>	0
Table Delete	0
<u>Table moves to</u>	0
Table moves from	0
Embedded Graphics (Visio, ChemDraw, Images etc.)	0
Embedded Excel	0
Format changes	0
Total Changes:	444

SCHEDULE "D"
SALE PROCESS ORDER

See attached.

IN THE SUPREME COURT OF BRITISH COLUMBIA

BETWEEN:

KINGSETT MORTGAGE CORPORATION

PETITIONER

AND:

**6511 SUSSEX HEIGHTS DEVELOPMENT LTD.
and
MINORU SQUARE DEVELOPMENT LIMITED PARTNERSHIP
and
MINORU VIEW HOMES LTD.
and
THIND PARKING CORP.**

RESPONDENTS

ORDER MADE AFTER APPLICATION

SALE PROCESS ORDER

BEFORE THE HONOURABLE)
) 20/Jan/2025
JUSTICE MASUHARA)

ON THE APPLICATION of KSV Restructuring Inc., in its capacity as Court-appointed receiver (in such capacity, the “**Receiver**”), without security, of the property described in Schedule “A” to this Order (collectively, the “**Lands**”) and all right, title and interest of 6511 Sussex Heights Development Ltd., Minoru Square Development Limited Partnership, Minoru View Homes Ltd. and Thind Parking Corp. (collectively, the “**Debtors**”) in all presently owned or held personal property of whatsoever nature and kind pertaining to the Lands, coming on for hearing at Vancouver, British Columbia, on the 20th day of January, 2025; **AND ON HEARING** Sean Zweig, counsel for the Receiver, and those other counsel listed on Schedule “B” hereto; **AND UPON READING** the Amended and Restated Receivership Order of this Court dated as of the date hereof, the Ancillary Order of this Court dated as of the date hereof (the “**Ancillary Order**”), and the material filed, including the First Report of the Receiver dated January [13], 2025 (the “**First Report**”) and the Confidential Supplement to the First Report dated January [13], 2025;

THIS COURT ORDERS AND DECLARES THAT:

NOTICE & DEFINITIONS

1. Capitalized terms used but not otherwise defined in this Order have the meaning given to them in the First Report.
2. The time for service of the Notice of Application and supporting materials for this Order is hereby abridged such that this Application is properly returnable today and service thereof on any interested party is hereby dispensed with.

LISTING AGREEMENT APPROVAL

3. The Receiver is hereby authorized and empowered to enter into the Letter Agreement dated January [13], 2025, among the Receiver, Rennie Marketing Systems, by its partners Rennie Project Marketing Corporation and 541823 B.C. Ltd. (collectively, “**RMS**”), and Rennie & Associates Realty Ltd. (together with RMS, the “**Sales Agent**”) in the form attached as Appendix [“**B**”] to the First Report, with such minor amendments as may be acceptable to the Receiver and the Sales Agent (the “**Marketing Agreement**”). The Receiver is hereby authorized and directed to make the payments contemplated under the Marketing Agreement when earned and payable in accordance with its terms and conditions and those of the Ancillary Order.

SALE PROCESS APPROVAL

4. The sale process, substantially as described in the First Report (the “**Sale Process**”), be and is hereby approved. Subject to the filing of a new disclosure statement by the Receiver as contemplated under the *Real Estate Development Marketing Act*, S.B.C. 2004, c. 41, as amended, the Receiver and the Sales Agent are hereby authorized to carry out the Sale Process in accordance with its terms and the terms of this Order, and to take such steps as they consider necessary or desirable in carrying out each of their obligations thereunder.
5. The Receiver and its assistants, affiliates, partners, directors, employees, advisors, agents and controlling persons shall have no liability or obligation with respect to any and all losses, claims, damages or liabilities of any nature or kind to any person in connection with or as a result of performing their duties under the Sale Process, except to the extent of such losses, claims, damages or liabilities arising or resulting from the gross negligence or wilful misconduct of the Receiver, as determined by this Court.

PIPEDA

6. Pursuant to clause 7(3)(c) of the *Personal Information Protection and Electronic Documents Act*, S.C. 2000, c. 5, as amended, and any similar legislation in any other applicable jurisdictions, the Receiver is hereby authorized and permitted to disclose and provide to its agents, including, without limitation, the Sales Agent, and any potential purchasers in the Sale Process, personal information of identifiable individuals but only to the extent desirable or required to negotiate or attempt to complete a transaction pursuant to the Sale Process (each a “**Transaction**”). Each person to whom such personal information is disclosed shall maintain and protect the privacy of such information and limit the use of such information to its evaluation for the purpose of effecting a Transaction,

and if it does not complete a Transaction, shall return all such information to the Receiver, or in the alternative destroy all such information and provide confirmation of its destruction if requested by the Receiver. Any purchaser under a Transaction shall maintain and protect the privacy of such information and, upon closing of a Transaction, shall be entitled to use the personal information provided to it that is related to the business and/or the property acquired pursuant to the Sale Process in a manner that is in all material respects identical to the prior use of such information by the Debtors, and shall return all other personal information to the Receiver or ensure that all other personal information is destroyed and provide confirmation of its destruction if requested by the Receiver.

GENERAL

7. The Receiver may apply to this Court to amend, vary or supplement this Order or for advice and directions with respect to the discharge of its powers and duties under this Order or the interpretation or application of this Order at any time.
8. **THIS COURT HEREBY REQUESTS** the aid and recognition of any court, tribunal, regulatory or administrative body, wherever located, to give effect to this Order and to assist the Receiver and its agents in carrying out the terms of this Order. All courts, tribunals, regulatory and administrative bodies are hereby respectfully requested to make such orders and to provide such assistance to the Receiver, as an officer of this Court, as may be necessary or desirable to give effect to this Order or to assist the Receiver and its agents in carrying out the terms of this Order.
9. Endorsement of this Order by counsel appearing on this Application, other than counsel for the Receiver, is hereby dispensed with.

THE FOLLOWING PARTIES APPROVE THE FORM OF THIS ORDER AND CONSENT TO EACH OF THE ORDERS, IF ANY, THAT ARE INDICATED ABOVE AS BEING BY CONSENT:

Signature of Sean Zweig
 Party Lawyer for the Receiver

BY THE COURT

REGISTRAR

Schedule "A" – Description of the Lands

Lands Owned by Minoru View Homes Ltd.

1. LOT 1 SECTION 5 BLOCK 4 NORTH RANGE 6 WEST NEW WESTMINSTER DISTRICT PLAN EPP112775, PID 031-656-561

Lands Owned by 6511 Sussex Development Ltd.

1. STRATA LOT 1 DISTRICT LOT 153 GROUP 1 NEW WESTMINSTER DISTRICT STRATA PLAN EPS9599 TOGETHER WITH AN INTEREST IN THE COMMON PROPERTY IN PROPORTION TO THE UNIT ENTITLEMENT OF THE STRATA LOT AS SHOWN ON FORM V, PID 032-078-307
2. STRATA LOT 2 DISTRICT LOT 153 GROUP 1 NEW WESTMINSTER DISTRICT STRATA PLAN EPS9599 TOGETHER WITH AN INTEREST IN THE COMMON PROPERTY IN PROPORTION TO THE UNIT ENTITLEMENT OF THE STRATA LOT AS SHOWN ON FORM V, PID 032-078-315
3. STRATA LOT 3 DISTRICT LOT 153 GROUP 1 NEW WESTMINSTER DISTRICT STRATA PLAN EPS9599 TOGETHER WITH AN INTEREST IN THE COMMON PROPERTY IN PROPORTION TO THE UNIT ENTITLEMENT OF THE STRATA LOT AS SHOWN ON FORM V, PID 032-078-323
4. STRATA LOT 4 DISTRICT LOT 153 GROUP 1 NEW WESTMINSTER DISTRICT STRATA PLAN EPS9599 TOGETHER WITH AN INTEREST IN THE COMMON PROPERTY IN PROPORTION TO THE UNIT ENTITLEMENT OF THE STRATA LOT AS SHOWN ON FORM V, PID 032-078-331
5. STRATA LOT 5 DISTRICT LOT 153 GROUP 1 NEW WESTMINSTER DISTRICT STRATA PLAN EPS9599 TOGETHER WITH AN INTEREST IN THE COMMON PROPERTY IN PROPORTION TO THE UNIT ENTITLEMENT OF THE STRATA LOT AS SHOWN ON FORM V, PID 032-078-340
6. STRATA LOT 6 DISTRICT LOT 153 GROUP 1 NEW WESTMINSTER DISTRICT STRATA PLAN EPS9599 TOGETHER WITH AN INTEREST IN THE COMMON PROPERTY IN PROPORTION TO THE UNIT ENTITLEMENT OF THE STRATA LOT AS SHOWN ON FORM V, PID 032-078-358
7. STRATA LOT 7 DISTRICT LOT 153 GROUP 1 NEW WESTMINSTER DISTRICT STRATA PLAN EPS9599 TOGETHER WITH AN INTEREST IN THE COMMON PROPERTY IN PROPORTION TO THE UNIT ENTITLEMENT OF THE STRATA LOT AS SHOWN ON FORM V, PID 032-078-366
8. STRATA LOT 8 DISTRICT LOT 153 GROUP 1 NEW WESTMINSTER DISTRICT STRATA PLAN EPS9599 TOGETHER WITH AN INTEREST IN THE COMMON

PROPERTY IN PROPORTION TO THE UNIT ENTITLEMENT OF THE STRATA LOT AS SHOWN ON FORM V, PID 032-078-374

9. STRATA LOT 9 DISTRICT LOT 153 GROUP 1 NEW WESTMINSTER DISTRICT STRATA PLAN EPS9599 TOGETHER WITH AN INTEREST IN THE COMMON PROPERTY IN PROPORTION TO THE UNIT ENTITLEMENT OF THE STRATA LOT AS SHOWN ON FORM V, PID 032-078-382
10. STRATA LOT 20 DISTRICT LOT 153 GROUP 1 NEW WESTMINSTER DISTRICT STRATA PLAN EPS9599 TOGETHER WITH AN INTEREST IN THE COMMON PROPERTY IN PROPORTION TO THE UNIT ENTITLEMENT OF THE STRATA LOT AS SHOWN ON FORM V, PID 032-078-498
11. STRATA LOT 116 DISTRICT LOT 153 GROUP 1 NEW WESTMINSTER DISTRICT STRATA PLAN EPS9599 TOGETHER WITH AN INTEREST IN THE COMMON PROPERTY IN PROPORTION TO THE UNIT ENTITLEMENT OF THE STRATA LOT AS SHOWN ON FORM V, PID 032-079-451
12. STRATA LOT 134 DISTRICT LOT 153 GROUP 1 NEW WESTMINSTER DISTRICT STRATA PLAN EPS9599 TOGETHER WITH AN INTEREST IN THE COMMON PROPERTY IN PROPORTION TO THE UNIT ENTITLEMENT OF THE STRATA LOT AS SHOWN ON FORM V, PID 032-079-630
13. STRATA LOT 137 DISTRICT LOT 153 GROUP 1 NEW WESTMINSTER DISTRICT STRATA PLAN EPS9599 TOGETHER WITH AN INTEREST IN THE COMMON PROPERTY IN PROPORTION TO THE UNIT ENTITLEMENT OF THE STRATA LOT AS SHOWN ON FORM V, PID 032-079-664
14. STRATA LOT 146 DISTRICT LOT 153 GROUP 1 NEW WESTMINSTER DISTRICT STRATA PLAN EPS9599 TOGETHER WITH AN INTEREST IN THE COMMON PROPERTY IN PROPORTION TO THE UNIT ENTITLEMENT OF THE STRATA LOT AS SHOWN ON FORM V, PID 032-079-753
15. STRATA LOT 162 DISTRICT LOT 153 GROUP 1 NEW WESTMINSTER DISTRICT STRATA PLAN EPS9599 TOGETHER WITH AN INTEREST IN THE COMMON PROPERTY IN PROPORTION TO THE UNIT ENTITLEMENT OF THE STRATA LOT AS SHOWN ON FORM V, PID 032-079-915
16. STRATA LOT 164 DISTRICT LOT 153 GROUP 1 NEW WESTMINSTER DISTRICT STRATA PLAN EPS9599 TOGETHER WITH AN INTEREST IN THE COMMON PROPERTY IN PROPORTION TO THE UNIT ENTITLEMENT OF THE STRATA LOT AS SHOWN ON FORM V, PID 032-079-931
17. STRATA LOT 173 DISTRICT LOT 153 GROUP 1 NEW WESTMINSTER DISTRICT STRATA PLAN EPS9599 TOGETHER WITH AN INTEREST IN THE COMMON

PROPERTY IN PROPORTION TO THE UNIT ENTITLEMENT OF THE STRATA LOT AS SHOWN ON FORM V, PID 032-080-026

18. STRATA LOT 178 DISTRICT LOT 153 GROUP 1 NEW WESTMINSTER DISTRICT STRATA PLAN EPS9599 TOGETHER WITH AN INTEREST IN THE COMMON PROPERTY IN PROPORTION TO THE UNIT ENTITLEMENT OF THE STRATA LOT AS SHOWN ON FORM V, PID 032-080-077
19. STRATA LOT 187 DISTRICT LOT 153 GROUP 1 NEW WESTMINSTER DISTRICT STRATA PLAN EPS9599 TOGETHER WITH AN INTEREST IN THE COMMON PROPERTY IN PROPORTION TO THE UNIT ENTITLEMENT OF THE STRATA LOT AS SHOWN ON FORM V, PID 032-080-166
20. STRATA LOT 196 DISTRICT LOT 153 GROUP 1 NEW WESTMINSTER DISTRICT STRATA PLAN EPS9599 TOGETHER WITH AN INTEREST IN THE COMMON PROPERTY IN PROPORTION TO THE UNIT ENTITLEMENT OF THE STRATA LOT AS SHOWN ON FORM V, PID 032-080-255
21. STRATA LOT 198 DISTRICT LOT 153 GROUP 1 NEW WESTMINSTER DISTRICT STRATA PLAN EPS9599 TOGETHER WITH AN INTEREST IN THE COMMON PROPERTY IN PROPORTION TO THE UNIT ENTITLEMENT OF THE STRATA LOT AS SHOWN ON FORM V, PID 032-080-271
22. STRATA LOT 205 DISTRICT LOT 153 GROUP 1 NEW WESTMINSTER DISTRICT STRATA PLAN EPS9599 TOGETHER WITH AN INTEREST IN THE COMMON PROPERTY IN PROPORTION TO THE UNIT ENTITLEMENT OF THE STRATA LOT AS SHOWN ON FORM V, PID 032-080-344
23. STRATA LOT 207 DISTRICT LOT 153 GROUP 1 NEW WESTMINSTER DISTRICT STRATA PLAN EPS9599 TOGETHER WITH AN INTEREST IN THE COMMON PROPERTY IN PROPORTION TO THE UNIT ENTITLEMENT OF THE STRATA LOT AS SHOWN ON FORM V, PID 032-080-361
24. STRATA LOT 210 DISTRICT LOT 153 GROUP 1 NEW WESTMINSTER DISTRICT STRATA PLAN EPS9599 TOGETHER WITH AN INTEREST IN THE COMMON PROPERTY IN PROPORTION TO THE UNIT ENTITLEMENT OF THE STRATA LOT AS SHOWN ON FORM V, PID 032-080-395
25. STRATA LOT 216 DISTRICT LOT 153 GROUP 1 NEW WESTMINSTER DISTRICT STRATA PLAN EPS9599 TOGETHER WITH AN INTEREST IN THE COMMON PROPERTY IN PROPORTION TO THE UNIT ENTITLEMENT OF THE STRATA LOT AS SHOWN ON FORM V, PID 032-080-450
26. STRATA LOT 217 DISTRICT LOT 153 GROUP 1 NEW WESTMINSTER DISTRICT STRATA PLAN EPS9599 TOGETHER WITH AN INTEREST IN THE COMMON

PROPERTY IN PROPORTION TO THE UNIT ENTITLEMENT OF THE STRATA LOT AS SHOWN ON FORM V, PID 032-080-468

27. STRATA LOT 218 DISTRICT LOT 153 GROUP 1 NEW WESTMINSTER DISTRICT STRATA PLAN EPS9599 TOGETHER WITH AN INTEREST IN THE COMMON PROPERTY IN PROPORTION TO THE UNIT ENTITLEMENT OF THE STRATA LOT AS SHOWN ON FORM V, PID 032-080-476
28. STRATA LOT 219 DISTRICT LOT 153 GROUP 1 NEW WESTMINSTER DISTRICT STRATA PLAN EPS9599 TOGETHER WITH AN INTEREST IN THE COMMON PROPERTY IN PROPORTION TO THE UNIT ENTITLEMENT OF THE STRATA LOT AS SHOWN ON FORM V, PID 032-080-484
29. STRATA LOT 222 DISTRICT LOT 153 GROUP 1 NEW WESTMINSTER DISTRICT STRATA PLAN EPS9599 TOGETHER WITH AN INTEREST IN THE COMMON PROPERTY IN PROPORTION TO THE UNIT ENTITLEMENT OF THE STRATA LOT AS SHOWN ON FORM V, PID 032-080-514
30. STRATA LOT 223 DISTRICT LOT 153 GROUP 1 NEW WESTMINSTER DISTRICT STRATA PLAN EPS9599 TOGETHER WITH AN INTEREST IN THE COMMON PROPERTY IN PROPORTION TO THE UNIT ENTITLEMENT OF THE STRATA LOT AS SHOWN ON FORM V, PID 032-080-522
31. STRATA LOT 224 DISTRICT LOT 153 GROUP 1 NEW WESTMINSTER DISTRICT STRATA PLAN EPS9599 TOGETHER WITH AN INTEREST IN THE COMMON PROPERTY IN PROPORTION TO THE UNIT ENTITLEMENT OF THE STRATA LOT AS SHOWN ON FORM V, PID 032-080-531
32. STRATA LOT 225 DISTRICT LOT 153 GROUP 1 NEW WESTMINSTER DISTRICT STRATA PLAN EPS9599 TOGETHER WITH AN INTEREST IN THE COMMON PROPERTY IN PROPORTION TO THE UNIT ENTITLEMENT OF THE STRATA LOT AS SHOWN ON FORM V, PID 032-080-549
33. STRATA LOT 228 DISTRICT LOT 153 GROUP 1 NEW WESTMINSTER DISTRICT STRATA PLAN EPS9599 TOGETHER WITH AN INTEREST IN THE COMMON PROPERTY IN PROPORTION TO THE UNIT ENTITLEMENT OF THE STRATA LOT AS SHOWN ON FORM V, PID 032-080-573
34. STRATA LOT 231 DISTRICT LOT 153 GROUP 1 NEW WESTMINSTER DISTRICT STRATA PLAN EPS9599 TOGETHER WITH AN INTEREST IN THE COMMON PROPERTY IN PROPORTION TO THE UNIT ENTITLEMENT OF THE STRATA LOT AS SHOWN ON FORM V, PID 032-080-603
35. STRATA LOT 232 DISTRICT LOT 153 GROUP 1 NEW WESTMINSTER DISTRICT STRATA PLAN EPS9599 TOGETHER WITH AN INTEREST IN THE COMMON

PROPERTY IN PROPORTION TO THE UNIT ENTITLEMENT OF THE STRATA LOT AS SHOWN ON FORM V, PID 032-080-611

36. STRATA LOT 233 DISTRICT LOT 153 GROUP 1 NEW WESTMINSTER DISTRICT STRATA PLAN EPS9599 TOGETHER WITH AN INTEREST IN THE COMMON PROPERTY IN PROPORTION TO THE UNIT ENTITLEMENT OF THE STRATA LOT AS SHOWN ON FORM V, PID 032-080-620
37. STRATA LOT 234 DISTRICT LOT 153 GROUP 1 NEW WESTMINSTER DISTRICT STRATA PLAN EPS9599 TOGETHER WITH AN INTEREST IN THE COMMON PROPERTY IN PROPORTION TO THE UNIT ENTITLEMENT OF THE STRATA LOT AS SHOWN ON FORM V, PID 032-080-638
38. STRATA LOT 235 DISTRICT LOT 153 GROUP 1 NEW WESTMINSTER DISTRICT STRATA PLAN EPS9599 TOGETHER WITH AN INTEREST IN THE COMMON PROPERTY IN PROPORTION TO THE UNIT ENTITLEMENT OF THE STRATA LOT AS SHOWN ON FORM V, PID 032-080-646
39. STRATA LOT 236 DISTRICT LOT 153 GROUP 1 NEW WESTMINSTER DISTRICT STRATA PLAN EPS9599 TOGETHER WITH AN INTEREST IN THE COMMON PROPERTY IN PROPORTION TO THE UNIT ENTITLEMENT OF THE STRATA LOT AS SHOWN ON FORM V, PID 032-080-654
40. STRATA LOT 237 DISTRICT LOT 153 GROUP 1 NEW WESTMINSTER DISTRICT STRATA PLAN EPS9599 TOGETHER WITH AN INTEREST IN THE COMMON PROPERTY IN PROPORTION TO THE UNIT ENTITLEMENT OF THE STRATA LOT AS SHOWN ON FORM V, PID 032-080-662
41. STRATA LOT 241 DISTRICT LOT 153 GROUP 1 NEW WESTMINSTER DISTRICT STRATA PLAN EPS9599 TOGETHER WITH AN INTEREST IN THE COMMON PROPERTY IN PROPORTION TO THE UNIT ENTITLEMENT OF THE STRATA LOT AS SHOWN ON FORM V, PID 032-080-701
42. STRATA LOT 242 DISTRICT LOT 153 GROUP 1 NEW WESTMINSTER DISTRICT STRATA PLAN EPS9599 TOGETHER WITH AN INTEREST IN THE COMMON PROPERTY IN PROPORTION TO THE UNIT ENTITLEMENT OF THE STRATA LOT AS SHOWN ON FORM V, PID 032-080-719
43. STRATA LOT 243 DISTRICT LOT 153 GROUP 1 NEW WESTMINSTER DISTRICT STRATA PLAN EPS9599 TOGETHER WITH AN INTEREST IN THE COMMON PROPERTY IN PROPORTION TO THE UNIT ENTITLEMENT OF THE STRATA LOT AS SHOWN ON FORM V, PID 032-080-727
44. STRATA LOT 244 DISTRICT LOT 153 GROUP 1 NEW WESTMINSTER DISTRICT STRATA PLAN EPS9599 TOGETHER WITH AN INTEREST IN THE COMMON

PROPERTY IN PROPORTION TO THE UNIT ENTITLEMENT OF THE STRATA LOT AS SHOWN ON FORM V, PID 032-080-735

45. STRATA LOT 245 DISTRICT LOT 153 GROUP 1 NEW WESTMINSTER DISTRICT STRATA PLAN EPS9599 TOGETHER WITH AN INTEREST IN THE COMMON PROPERTY IN PROPORTION TO THE UNIT ENTITLEMENT OF THE STRATA LOT AS SHOWN ON FORM V, PID 032-080-743
46. STRATA LOT 246 DISTRICT LOT 153 GROUP 1 NEW WESTMINSTER DISTRICT STRATA PLAN EPS9599 TOGETHER WITH AN INTEREST IN THE COMMON PROPERTY IN PROPORTION TO THE UNIT ENTITLEMENT OF THE STRATA LOT AS SHOWN ON FORM V, PID 032-080-751
47. STRATA LOT 248 DISTRICT LOT 153 GROUP 1 NEW WESTMINSTER DISTRICT STRATA PLAN EPS9599 TOGETHER WITH AN INTEREST IN THE COMMON PROPERTY IN PROPORTION TO THE UNIT ENTITLEMENT OF THE STRATA LOT AS SHOWN ON FORM V, PID 032-080-778
48. STRATA LOT 249 DISTRICT LOT 153 GROUP 1 NEW WESTMINSTER DISTRICT STRATA PLAN EPS9599 TOGETHER WITH AN INTEREST IN THE COMMON PROPERTY IN PROPORTION TO THE UNIT ENTITLEMENT OF THE STRATA LOT AS SHOWN ON FORM V, PID 032-080-786
49. STRATA LOT 250 DISTRICT LOT 153 GROUP 1 NEW WESTMINSTER DISTRICT STRATA PLAN EPS9599 TOGETHER WITH AN INTEREST IN THE COMMON PROPERTY IN PROPORTION TO THE UNIT ENTITLEMENT OF THE STRATA LOT AS SHOWN ON FORM V, PID 032-080-794
50. STRATA LOT 251 DISTRICT LOT 153 GROUP 1 NEW WESTMINSTER DISTRICT STRATA PLAN EPS9599 TOGETHER WITH AN INTEREST IN THE COMMON PROPERTY IN PROPORTION TO THE UNIT ENTITLEMENT OF THE STRATA LOT AS SHOWN ON FORM V, PID 032-080-808
51. STRATA LOT 252 DISTRICT LOT 153 GROUP 1 NEW WESTMINSTER DISTRICT STRATA PLAN EPS9599 TOGETHER WITH AN INTEREST IN THE COMMON PROPERTY IN PROPORTION TO THE UNIT ENTITLEMENT OF THE STRATA LOT AS SHOWN ON FORM V, PID 032-080-816
52. STRATA LOT 253 DISTRICT LOT 153 GROUP 1 NEW WESTMINSTER DISTRICT STRATA PLAN EPS9599 TOGETHER WITH AN INTEREST IN THE COMMON PROPERTY IN PROPORTION TO THE UNIT ENTITLEMENT OF THE STRATA LOT AS SHOWN ON FORM V, PID 032-080-824
53. STRATA LOT 254 DISTRICT LOT 153 GROUP 1 NEW WESTMINSTER DISTRICT STRATA PLAN EPS9599 TOGETHER WITH AN INTEREST IN THE COMMON

PROPERTY IN PROPORTION TO THE UNIT ENTITLEMENT OF THE STRATA LOT AS SHOWN ON FORM V, PID 032-080-832

54. STRATA LOT 255 DISTRICT LOT 153 GROUP 1 NEW WESTMINSTER DISTRICT STRATA PLAN EPS9599 TOGETHER WITH AN INTEREST IN THE COMMON PROPERTY IN PROPORTION TO THE UNIT ENTITLEMENT OF THE STRATA LOT AS SHOWN ON FORM V, PID 032-080-841
55. STRATA LOT 256 DISTRICT LOT 153 GROUP 1 NEW WESTMINSTER DISTRICT STRATA PLAN EPS9599 TOGETHER WITH AN INTEREST IN THE COMMON PROPERTY IN PROPORTION TO THE UNIT ENTITLEMENT OF THE STRATA LOT AS SHOWN ON FORM V, PID 032-080-859
56. STRATA LOT 257 DISTRICT LOT 153 GROUP 1 NEW WESTMINSTER DISTRICT STRATA PLAN EPS9599 TOGETHER WITH AN INTEREST IN THE COMMON PROPERTY IN PROPORTION TO THE UNIT ENTITLEMENT OF THE STRATA LOT AS SHOWN ON FORM V, PID 032-080-867
57. STRATA LOT 258 DISTRICT LOT 153 GROUP 1 NEW WESTMINSTER DISTRICT STRATA PLAN EPS9599 TOGETHER WITH AN INTEREST IN THE COMMON PROPERTY IN PROPORTION TO THE UNIT ENTITLEMENT OF THE STRATA LOT AS SHOWN ON FORM V, PID 032-080-875
58. STRATA LOT 259 DISTRICT LOT 153 GROUP 1 NEW WESTMINSTER DISTRICT STRATA PLAN EPS9599 TOGETHER WITH AN INTEREST IN THE COMMON PROPERTY IN PROPORTION TO THE UNIT ENTITLEMENT OF THE STRATA LOT AS SHOWN ON FORM V, PID 032-080-883
59. STRATA LOT 260 DISTRICT LOT 153 GROUP 1 NEW WESTMINSTER DISTRICT STRATA PLAN EPS9599 TOGETHER WITH AN INTEREST IN THE COMMON PROPERTY IN PROPORTION TO THE UNIT ENTITLEMENT OF THE STRATA LOT AS SHOWN ON FORM V, PID 032-080-891
60. STRATA LOT 261 DISTRICT LOT 153 GROUP 1 NEW WESTMINSTER DISTRICT STRATA PLAN EPS9599 TOGETHER WITH AN INTEREST IN THE COMMON PROPERTY IN PROPORTION TO THE UNIT ENTITLEMENT OF THE STRATA LOT AS SHOWN ON FORM V, PID 032-080-905
61. STRATA LOT 264 DISTRICT LOT 153 GROUP 1 NEW WESTMINSTER DISTRICT STRATA PLAN EPS9599 TOGETHER WITH AN INTEREST IN THE COMMON PROPERTY IN PROPORTION TO THE UNIT ENTITLEMENT OF THE STRATA LOT AS SHOWN ON FORM V, PID 032-080-930
62. STRATA LOT 266 DISTRICT LOT 153 GROUP 1 NEW WESTMINSTER DISTRICT STRATA PLAN EPS9599 TOGETHER WITH AN INTEREST IN THE COMMON

PROPERTY IN PROPORTION TO THE UNIT ENTITLEMENT OF THE STRATA LOT AS SHOWN ON FORM V, PID 032-080-956

63. STRATA LOT 267 DISTRICT LOT 153 GROUP 1 NEW WESTMINSTER DISTRICT STRATA PLAN EPS9599 TOGETHER WITH AN INTEREST IN THE COMMON PROPERTY IN PROPORTION TO THE UNIT ENTITLEMENT OF THE STRATA LOT AS SHOWN ON FORM V, PID 032-080-964
64. STRATA LOT 270 DISTRICT LOT 153 GROUP 1 NEW WESTMINSTER DISTRICT STRATA PLAN EPS9599 TOGETHER WITH AN INTEREST IN THE COMMON PROPERTY IN PROPORTION TO THE UNIT ENTITLEMENT OF THE STRATA LOT AS SHOWN ON FORM V, PID 032-080-999
65. STRATA LOT 271 DISTRICT LOT 153 GROUP 1 NEW WESTMINSTER DISTRICT STRATA PLAN EPS9599 TOGETHER WITH AN INTEREST IN THE COMMON PROPERTY IN PROPORTION TO THE UNIT ENTITLEMENT OF THE STRATA LOT AS SHOWN ON FORM V, PID 032-081-006
66. STRATA LOT 272 DISTRICT LOT 153 GROUP 1 NEW WESTMINSTER DISTRICT STRATA PLAN EPS9599 TOGETHER WITH AN INTEREST IN THE COMMON PROPERTY IN PROPORTION TO THE UNIT ENTITLEMENT OF THE STRATA LOT AS SHOWN ON FORM V, PID 032-081-014
67. STRATA LOT 273 DISTRICT LOT 153 GROUP 1 NEW WESTMINSTER DISTRICT STRATA PLAN EPS9599 TOGETHER WITH AN INTEREST IN THE COMMON PROPERTY IN PROPORTION TO THE UNIT ENTITLEMENT OF THE STRATA LOT AS SHOWN ON FORM V, PID 032-081-022
68. STRATA LOT 274 DISTRICT LOT 153 GROUP 1 NEW WESTMINSTER DISTRICT STRATA PLAN EPS9599 TOGETHER WITH AN INTEREST IN THE COMMON PROPERTY IN PROPORTION TO THE UNIT ENTITLEMENT OF THE STRATA LOT AS SHOWN ON FORM V, PID 032-081-031
69. STRATA LOT 275 DISTRICT LOT 153 GROUP 1 NEW WESTMINSTER DISTRICT STRATA PLAN EPS9599 TOGETHER WITH AN INTEREST IN THE COMMON PROPERTY IN PROPORTION TO THE UNIT ENTITLEMENT OF THE STRATA LOT AS SHOWN ON FORM V, PID 032-081-049
70. STRATA LOT 276 DISTRICT LOT 153 GROUP 1 NEW WESTMINSTER DISTRICT STRATA PLAN EPS9599 TOGETHER WITH AN INTEREST IN THE COMMON PROPERTY IN PROPORTION TO THE UNIT ENTITLEMENT OF THE STRATA LOT AS SHOWN ON FORM V, PID 032-081-057
71. STRATA LOT 277 DISTRICT LOT 153 GROUP 1 NEW WESTMINSTER DISTRICT STRATA PLAN EPS9599 TOGETHER WITH AN INTEREST IN THE COMMON

PROPERTY IN PROPORTION TO THE UNIT ENTITLEMENT OF THE STRATA LOT AS SHOWN ON FORM V, PID 032-081-065

72. STRATA LOT 278 DISTRICT LOT 153 GROUP 1 NEW WESTMINSTER DISTRICT STRATA PLAN EPS9599 TOGETHER WITH AN INTEREST IN THE COMMON PROPERTY IN PROPORTION TO THE UNIT ENTITLEMENT OF THE STRATA LOT AS SHOWN ON FORM V, PID 032-081-073
73. STRATA LOT 279 DISTRICT LOT 153 GROUP 1 NEW WESTMINSTER DISTRICT STRATA PLAN EPS9599 TOGETHER WITH AN INTEREST IN THE COMMON PROPERTY IN PROPORTION TO THE UNIT ENTITLEMENT OF THE STRATA LOT AS SHOWN ON FORM V, PID 032-081-081
74. STRATA LOT 280 DISTRICT LOT 153 GROUP 1 NEW WESTMINSTER DISTRICT STRATA PLAN EPS9599 TOGETHER WITH AN INTEREST IN THE COMMON PROPERTY IN PROPORTION TO THE UNIT ENTITLEMENT OF THE STRATA LOT AS SHOWN ON FORM V, PID 032-081-090
75. STRATA LOT 281 DISTRICT LOT 153 GROUP 1 NEW WESTMINSTER DISTRICT STRATA PLAN EPS9599 TOGETHER WITH AN INTEREST IN THE COMMON PROPERTY IN PROPORTION TO THE UNIT ENTITLEMENT OF THE STRATA LOT AS SHOWN ON FORM V, PID 032-081-103
76. STRATA LOT 282 DISTRICT LOT 153 GROUP 1 NEW WESTMINSTER DISTRICT STRATA PLAN EPS9599 TOGETHER WITH AN INTEREST IN THE COMMON PROPERTY IN PROPORTION TO THE UNIT ENTITLEMENT OF THE STRATA LOT AS SHOWN ON FORM V, PID 032-081-111
77. STRATA LOT 283 DISTRICT LOT 153 GROUP 1 NEW WESTMINSTER DISTRICT STRATA PLAN EPS9599 TOGETHER WITH AN INTEREST IN THE COMMON PROPERTY IN PROPORTION TO THE UNIT ENTITLEMENT OF THE STRATA LOT AS SHOWN ON FORM V, PID 032-081-120
78. STRATA LOT 284 DISTRICT LOT 153 GROUP 1 NEW WESTMINSTER DISTRICT STRATA PLAN EPS9599 TOGETHER WITH AN INTEREST IN THE COMMON PROPERTY IN PROPORTION TO THE UNIT ENTITLEMENT OF THE STRATA LOT AS SHOWN ON FORM V, PID 032-081-138
79. STRATA LOT 285 DISTRICT LOT 153 GROUP 1 NEW WESTMINSTER DISTRICT STRATA PLAN EPS9599 TOGETHER WITH AN INTEREST IN THE COMMON PROPERTY IN PROPORTION TO THE UNIT ENTITLEMENT OF THE STRATA LOT AS SHOWN ON FORM V, PID 032-081-146
80. STRATA LOT 286 DISTRICT LOT 153 GROUP 1 NEW WESTMINSTER DISTRICT STRATA PLAN EPS9599 TOGETHER WITH AN INTEREST IN THE COMMON

PROPERTY IN PROPORTION TO THE UNIT ENTITLEMENT OF THE STRATA LOT AS SHOWN ON FORM V, PID 032-081-154

81. STRATA LOT 287 DISTRICT LOT 153 GROUP 1 NEW WESTMINSTER DISTRICT STRATA PLAN EPS9599 TOGETHER WITH AN INTEREST IN THE COMMON PROPERTY IN PROPORTION TO THE UNIT ENTITLEMENT OF THE STRATA LOT AS SHOWN ON FORM V, PID 032-081-162
82. STRATA LOT 288 DISTRICT LOT 153 GROUP 1 NEW WESTMINSTER DISTRICT STRATA PLAN EPS9599 TOGETHER WITH AN INTEREST IN THE COMMON PROPERTY IN PROPORTION TO THE UNIT ENTITLEMENT OF THE STRATA LOT AS SHOWN ON FORM V, PID 032-081-171
83. STRATA LOT 291 DISTRICT LOT 153 GROUP 1 NEW WESTMINSTER DISTRICT STRATA PLAN EPS9599 TOGETHER WITH AN INTEREST IN THE COMMON PROPERTY IN PROPORTION TO THE UNIT ENTITLEMENT OF THE STRATA LOT AS SHOWN ON FORM V, PID 032-081-201
84. STRATA LOT 294 DISTRICT LOT 153 GROUP 1 NEW WESTMINSTER DISTRICT STRATA PLAN EPS9599 TOGETHER WITH AN INTEREST IN THE COMMON PROPERTY IN PROPORTION TO THE UNIT ENTITLEMENT OF THE STRATA LOT AS SHOWN ON FORM V, PID 032-081-235
85. STRATA LOT 296 DISTRICT LOT 153 GROUP 1 NEW WESTMINSTER DISTRICT STRATA PLAN EPS9599 TOGETHER WITH AN INTEREST IN THE COMMON PROPERTY IN PROPORTION TO THE UNIT ENTITLEMENT OF THE STRATA LOT AS SHOWN ON FORM V, PID 032-081-251
86. STRATA LOT 297 DISTRICT LOT 153 GROUP 1 NEW WESTMINSTER DISTRICT STRATA PLAN EPS9599 TOGETHER WITH AN INTEREST IN THE COMMON PROPERTY IN PROPORTION TO THE UNIT ENTITLEMENT OF THE STRATA LOT AS SHOWN ON FORM V, PID 032-081-260
87. STRATA LOT 298 DISTRICT LOT 153 GROUP 1 NEW WESTMINSTER DISTRICT STRATA PLAN EPS9599 TOGETHER WITH AN INTEREST IN THE COMMON PROPERTY IN PROPORTION TO THE UNIT ENTITLEMENT OF THE STRATA LOT AS SHOWN ON FORM V, PID 032-081-278
88. STRATA LOT 299 DISTRICT LOT 153 GROUP 1 NEW WESTMINSTER DISTRICT STRATA PLAN EPS9599 TOGETHER WITH AN INTEREST IN THE COMMON PROPERTY IN PROPORTION TO THE UNIT ENTITLEMENT OF THE STRATA LOT AS SHOWN ON FORM V, PID 032-081-286
89. STRATA LOT 300 DISTRICT LOT 153 GROUP 1 NEW WESTMINSTER DISTRICT STRATA PLAN EPS9599 TOGETHER WITH AN INTEREST IN THE COMMON

PROPERTY IN PROPORTION TO THE UNIT ENTITLEMENT OF THE STRATA LOT AS SHOWN ON FORM V, PID 032-081-294

90. STRATA LOT 301 DISTRICT LOT 153 GROUP 1 NEW WESTMINSTER DISTRICT STRATA PLAN EPS9599 TOGETHER WITH AN INTEREST IN THE COMMON PROPERTY IN PROPORTION TO THE UNIT ENTITLEMENT OF THE STRATA LOT AS SHOWN ON FORM V, PID 032-081-308
91. STRATA LOT 302 DISTRICT LOT 153 GROUP 1 NEW WESTMINSTER DISTRICT STRATA PLAN EPS9599 TOGETHER WITH AN INTEREST IN THE COMMON PROPERTY IN PROPORTION TO THE UNIT ENTITLEMENT OF THE STRATA LOT AS SHOWN ON FORM V, PID 032-081-316
92. STRATA LOT 303 DISTRICT LOT 153 GROUP 1 NEW WESTMINSTER DISTRICT STRATA PLAN EPS9599 TOGETHER WITH AN INTEREST IN THE COMMON PROPERTY IN PROPORTION TO THE UNIT ENTITLEMENT OF THE STRATA LOT AS SHOWN ON FORM V, PID 032-081-324
93. STRATA LOT 304 DISTRICT LOT 153 GROUP 1 NEW WESTMINSTER DISTRICT STRATA PLAN EPS9599 TOGETHER WITH AN INTEREST IN THE COMMON PROPERTY IN PROPORTION TO THE UNIT ENTITLEMENT OF THE STRATA LOT AS SHOWN ON FORM V, PID 032-081-332
94. STRATA LOT 305 DISTRICT LOT 153 GROUP 1 NEW WESTMINSTER DISTRICT STRATA PLAN EPS9599 TOGETHER WITH AN INTEREST IN THE COMMON PROPERTY IN PROPORTION TO THE UNIT ENTITLEMENT OF THE STRATA LOT AS SHOWN ON FORM V, PID 032-081-341
95. STRATA LOT 306 DISTRICT LOT 153 GROUP 1 NEW WESTMINSTER DISTRICT STRATA PLAN EPS9599 TOGETHER WITH AN INTEREST IN THE COMMON PROPERTY IN PROPORTION TO THE UNIT ENTITLEMENT OF THE STRATA LOT AS SHOWN ON FORM V, PID 032-081-359
96. STRATA LOT 307 DISTRICT LOT 153 GROUP 1 NEW WESTMINSTER DISTRICT STRATA PLAN EPS9599 TOGETHER WITH AN INTEREST IN THE COMMON PROPERTY IN PROPORTION TO THE UNIT ENTITLEMENT OF THE STRATA LOT AS SHOWN ON FORM V, PID 032-081-367
97. STRATA LOT 308 DISTRICT LOT 153 GROUP 1 NEW WESTMINSTER DISTRICT STRATA PLAN EPS9599 TOGETHER WITH AN INTEREST IN THE COMMON PROPERTY IN PROPORTION TO THE UNIT ENTITLEMENT OF THE STRATA LOT AS SHOWN ON FORM V, PID 032-081-375
98. STRATA LOT 309 DISTRICT LOT 153 GROUP 1 NEW WESTMINSTER DISTRICT STRATA PLAN EPS9599 TOGETHER WITH AN INTEREST IN THE COMMON

PROPERTY IN PROPORTION TO THE UNIT ENTITLEMENT OF THE STRATA LOT AS SHOWN ON FORM V, PID 032-081-383

99. STRATA LOT 310 DISTRICT LOT 153 GROUP 1 NEW WESTMINSTER DISTRICT STRATA PLAN EPS9599 TOGETHER WITH AN INTEREST IN THE COMMON PROPERTY IN PROPORTION TO THE UNIT ENTITLEMENT OF THE STRATA LOT AS SHOWN ON FORM V, PID 032-081-391
100. STRATA LOT 311 DISTRICT LOT 153 GROUP 1 NEW WESTMINSTER DISTRICT STRATA PLAN EPS9599 TOGETHER WITH AN INTEREST IN THE COMMON PROPERTY IN PROPORTION TO THE UNIT ENTITLEMENT OF THE STRATA LOT AS SHOWN ON FORM V, PID 032-081-405
101. STRATA LOT 312 DISTRICT LOT 153 GROUP 1 NEW WESTMINSTER DISTRICT STRATA PLAN EPS9599 TOGETHER WITH AN INTEREST IN THE COMMON PROPERTY IN PROPORTION TO THE UNIT ENTITLEMENT OF THE STRATA LOT AS SHOWN ON FORM V, PID 032-081-413
102. STRATA LOT 313 DISTRICT LOT 153 GROUP 1 NEW WESTMINSTER DISTRICT STRATA PLAN EPS9599 TOGETHER WITH AN INTEREST IN THE COMMON PROPERTY IN PROPORTION TO THE UNIT ENTITLEMENT OF THE STRATA LOT AS SHOWN ON FORM V, PID 032-081-421
103. STRATA LOT 314 DISTRICT LOT 153 GROUP 1 NEW WESTMINSTER DISTRICT STRATA PLAN EPS9599 TOGETHER WITH AN INTEREST IN THE COMMON PROPERTY IN PROPORTION TO THE UNIT ENTITLEMENT OF THE STRATA LOT AS SHOWN ON FORM V, PID 032-081-430
104. STRATA LOT 315 DISTRICT LOT 153 GROUP 1 NEW WESTMINSTER DISTRICT STRATA PLAN EPS9599 TOGETHER WITH AN INTEREST IN THE COMMON PROPERTY IN PROPORTION TO THE UNIT ENTITLEMENT OF THE STRATA LOT AS SHOWN ON FORM V, PID 032-081-448
105. STRATA LOT 316 DISTRICT LOT 153 GROUP 1 NEW WESTMINSTER DISTRICT STRATA PLAN EPS9599 TOGETHER WITH AN INTEREST IN THE COMMON PROPERTY IN PROPORTION TO THE UNIT ENTITLEMENT OF THE STRATA LOT AS SHOWN ON FORM V, PID 032-081-456
106. STRATA LOT 317 DISTRICT LOT 153 GROUP 1 NEW WESTMINSTER DISTRICT STRATA PLAN EPS9599 TOGETHER WITH AN INTEREST IN THE COMMON PROPERTY IN PROPORTION TO THE UNIT ENTITLEMENT OF THE STRATA LOT AS SHOWN ON FORM V, PID 032-081-464
107. STRATA LOT 318 DISTRICT LOT 153 GROUP 1 NEW WESTMINSTER DISTRICT STRATA PLAN EPS9599 TOGETHER WITH AN INTEREST IN THE

COMMON PROPERTY IN PROPORTION TO THE UNIT ENTITLEMENT OF THE STRATA LOT AS SHOWN ON FORM V, PID 032-081-472

108. STRATA LOT 319 DISTRICT LOT 153 GROUP 1 NEW WESTMINSTER DISTRICT STRATA PLAN EPS9599 TOGETHER WITH AN INTEREST IN THE COMMON PROPERTY IN PROPORTION TO THE UNIT ENTITLEMENT OF THE STRATA LOT AS SHOWN ON FORM V, PID 032-081-481
109. STRATA LOT 320 DISTRICT LOT 153 GROUP 1 NEW WESTMINSTER DISTRICT STRATA PLAN EPS9599 TOGETHER WITH AN INTEREST IN THE COMMON PROPERTY IN PROPORTION TO THE UNIT ENTITLEMENT OF THE STRATA LOT AS SHOWN ON FORM V, PID 032-081-499
110. STRATA LOT 321 DISTRICT LOT 153 GROUP 1 NEW WESTMINSTER DISTRICT STRATA PLAN EPS9599 TOGETHER WITH AN INTEREST IN THE COMMON PROPERTY IN PROPORTION TO THE UNIT ENTITLEMENT OF THE STRATA LOT AS SHOWN ON FORM V, PID 032-081-502
111. STRATA LOT 322 DISTRICT LOT 153 GROUP 1 NEW WESTMINSTER DISTRICT STRATA PLAN EPS9599 TOGETHER WITH AN INTEREST IN THE COMMON PROPERTY IN PROPORTION TO THE UNIT ENTITLEMENT OF THE STRATA LOT AS SHOWN ON FORM V, PID 032-081-511
112. STRATA LOT 323 DISTRICT LOT 153 GROUP 1 NEW WESTMINSTER DISTRICT STRATA PLAN EPS9599 TOGETHER WITH AN INTEREST IN THE COMMON PROPERTY IN PROPORTION TO THE UNIT ENTITLEMENT OF THE STRATA LOT AS SHOWN ON FORM V, PID 032-081-529
113. STRATA LOT 324 DISTRICT LOT 153 GROUP 1 NEW WESTMINSTER DISTRICT STRATA PLAN EPS9599 TOGETHER WITH AN INTEREST IN THE COMMON PROPERTY IN PROPORTION TO THE UNIT ENTITLEMENT OF THE STRATA LOT AS SHOWN ON FORM V, PID 032-081-537
114. STRATA LOT 325 DISTRICT LOT 153 GROUP 1 NEW WESTMINSTER DISTRICT STRATA PLAN EPS9599 TOGETHER WITH AN INTEREST IN THE COMMON PROPERTY IN PROPORTION TO THE UNIT ENTITLEMENT OF THE STRATA LOT AS SHOWN ON FORM V, PID 032-081-545
115. STRATA LOT 326 DISTRICT LOT 153 GROUP 1 NEW WESTMINSTER DISTRICT STRATA PLAN EPS9599 TOGETHER WITH AN INTEREST IN THE COMMON PROPERTY IN PROPORTION TO THE UNIT ENTITLEMENT OF THE STRATA LOT AS SHOWN ON FORM V, PID 032-081-553
116. STRATA LOT 327 DISTRICT LOT 153 GROUP 1 NEW WESTMINSTER DISTRICT STRATA PLAN EPS9599 TOGETHER WITH AN INTEREST IN THE

COMMON PROPERTY IN PROPORTION TO THE UNIT ENTITLEMENT OF THE STRATA LOT AS SHOWN ON FORM V, PID 032-081-561

117. STRATA LOT 329 DISTRICT LOT 153 GROUP 1 NEW WESTMINSTER DISTRICT STRATA PLAN EPS9599 TOGETHER WITH AN INTEREST IN THE COMMON PROPERTY IN PROPORTION TO THE UNIT ENTITLEMENT OF THE STRATA LOT AS SHOWN ON FORM V, PID 032-081-588
118. STRATA LOT 331 DISTRICT LOT 153 GROUP 1 NEW WESTMINSTER DISTRICT STRATA PLAN EPS9599 TOGETHER WITH AN INTEREST IN THE COMMON PROPERTY IN PROPORTION TO THE UNIT ENTITLEMENT OF THE STRATA LOT AS SHOWN ON FORM V, PID 032-081-600
119. STRATA LOT 332 DISTRICT LOT 153 GROUP 1 NEW WESTMINSTER DISTRICT STRATA PLAN EPS9599 TOGETHER WITH AN INTEREST IN THE COMMON PROPERTY IN PROPORTION TO THE UNIT ENTITLEMENT OF THE STRATA LOT AS SHOWN ON FORM V, PID 032-081-618

Schedule "B" – List of Counsel

<u>Name</u>	<u>Party</u>

No. S-247764
Vancouver Registry

IN THE SUPREME COURT OF BRITISH
COLUMBIA

BETWEEN:

KINGSETT MORTGAGE CORPORATION

PETITIONER

AND:

6511 SUSSEX HEIGHTS DEVELOPMENT LTD.

and

**MINORU SQUARE DEVELOPMENT LIMITED
PARTNERSHIP**

and

MINORU VIEW HOMES LTD.

and

THIND PARKING CORP.

RESPONDENTS

ORDER MADE AFTER APPLICATION

SALE PROCESS ORDER

Bennett Jones LLP
Suite 2500, 666 Burrard Street
Vancouver, BC V6C 2X8
Attention: David Gruber and Sean Zweig

Tel No.: (604) 891-7500

SCHEDULE "E"
APPROVAL AND VESTING ORDER

See attached.

IN THE SUPREME COURT OF BRITISH COLUMBIA

BETWEEN:

KINGSETT MORTGAGE CORPORATION

PETITIONER

AND:

**6511 SUSSEX HEIGHTS DEVELOPMENT LTD.
and
MINORU SQUARE DEVELOPMENT LIMITED PARTNERSHIP
and
MINORU VIEW HOMES LTD.
and
THIND PARKING CORP.**

RESPONDENTS

ORDER MADE AFTER APPLICATION

APPROVAL AND VESTING ORDER

BEFORE THE HONOURABLE)
) 20/Jan/2025
JUSTICE MASUHARA)

ON THE APPLICATION of KSV Restructuring Inc., in its capacity as Court-appointed receiver (in such capacity, the “**Receiver**”), without security, of, among other things, the property described in Schedule “A” to this Order (collectively, the “**Lands**”) and all right, title and interest of 6511 Sussex Heights Development Ltd., Minoru Square Development Limited Partnership, Minoru View Homes Ltd., and Thind Parking Corp. (collectively, the “**Debtors**”) in all presently owned or held personal property of whatsoever nature and kind pertaining to the Lands, coming on for hearing at Vancouver, British Columbia, on the 20th day of January, 2025; **AND ON HEARING** Sean Zweig, counsel for the Receiver, and those other counsel listed on Schedule “B” hereto; **AND UPON READING** the Amended and Restated Receivership Order (as amended and restated, the “**Receivership Order**”) and the Sale Process Order of this Court, each dated as of the date hereof, and the material filed, including the First Report of the Receiver dated January 13, 2025 (the “**First Report**”) and the Confidential Supplement to the First Report dated January 13, 2025;

THIS COURT ORDERS AND DECLARES THAT:

NOTICE & DEFINITIONS

1. Capitalized terms used but not otherwise defined in this Order have the meaning given to them in the First Report.
2. The time for service of the Notice of Application and supporting materials for this Order is hereby abridged such that this Application is properly returnable today and service thereof on any interested party is hereby dispensed with.

APPROVAL OF UNIT TRANSACTIONS & VESTING OF PURCHASED UNITS

3. Subject to the filing of a new disclosure statement by the Receiver as contemplated under the *Real Estate Development Marketing Act*, S.B.C. 2004, c. 41, as amended, the Receiver is hereby authorized to sell, pursuant to any sale agreements arising from the Sale Process that satisfy the Sale Conditions (each, a “**Sale Agreement**” and each transaction contemplated thereunder, a “**Unit Transaction**”), any and all of the strata lots that comprise the Lands, including all fixtures and chattels, in each case, as designated and described in the applicable Sale Agreement (each, a “**Purchased Unit**”), and to assign the exclusive use of any parking stalls and/or storage lockers in connection therewith.
4. The execution of any Sale Agreement by the Receiver is hereby authorized and approved, with such minor amendments as the Receiver may deem necessary. The Receiver is hereby authorized and directed to take such additional steps and execute such additional documents as may be necessary or desirable for the completion of any Unit Transaction, the conveyance of any Purchased Unit to the purchaser(s) thereof (each, a “**Purchaser**”), and the assignment of any parking stalls and/or storage lockers to a Purchaser.
5. Upon delivery by the Receiver to the applicable Purchaser of a certificate substantially in the form attached as Schedule “C” hereto (in each case, the “**Receiver’s Certificate**”), all of 6511 Sussex Heights Development Ltd.’s right, title and interest in and to the Purchased Unit described in such Receiver’s Certificate shall vest absolutely in the Purchaser specified in such Receiver’s Certificate in fee simple, free and clear of and from any and all security interests (whether contractual, statutory, or otherwise), hypothecs, mortgages, trusts or deemed trusts (whether contractual, statutory, or otherwise), liens, executions, levies, charges, or other financial or monetary claims, whether or not they have attached or been perfected, registered or filed and whether secured, unsecured or otherwise (collectively, the “**Claims**”) including, without limiting the generality of the foregoing: (i) any encumbrances or charges created by the Receivership Order; (ii) all charges, security interests or claims evidenced by registrations pursuant to the *Personal Property Security Act* of British Columbia or any other personal property registry system; and (iii) those Claims listed on column 2 of Schedule “D” hereto pertaining to the applicable Purchased Unit (all of which are collectively referred to as the “**Encumbrances**”, which term shall not include the permitted encumbrances, easements and restrictive covenants listed on column 3 of Schedule “D” hereto), and, for greater certainty, this Court orders that all of the Encumbrances affecting or relating to such Purchased Unit are hereby expunged and discharged as against such Purchased Unit.

6. Upon presentation for registration in the Land Title Office for the Land Title District of New Westminster of a certified copy of this Order, together with a letter from Bennett Jones LLP, solicitors for the Receiver, authorizing registration of this Order, the British Columbia Registrar of Land Titles is hereby directed to:
 - (a) enter the Purchaser specified in the applicable Receiver's Certificate as the owner of the Purchased Unit identified therein, together with all buildings and other structures, facilities and improvements located thereon and fixtures, systems, interests, licenses, rights, covenants, restrictive covenants, commons, ways, profits, privileges, rights, easements and appurtenances to the said hereditaments belonging, or with the same or any part thereof, held or enjoyed or appurtenant thereto, in fee simple in respect of the Lands, and this Court declares that it has been proved to the satisfaction of the Court on investigation that the title of the Purchaser in and to the Lands is a good, safe holding and marketable title and directs the BC Registrar to register indefeasible title in favour of the Purchaser as aforesaid; and
 - (b) having considered the interest of third parties, to discharge, release, delete and expunge from title to the Purchased Unit identified in the applicable Receiver's Certificate all of the registered Encumbrances except for those listed on column 3 of Schedule "D" hereto.
7. For the purposes of determining the nature and priority of Claims, the net proceeds from the sale of a Purchased Unit shall stand in the place and stead of such Purchased Unit, and from and after the delivery of the Receiver's Certificate all Claims and Encumbrances shall attach to the net proceeds from the sale of such Purchased Unit with the same priority as they had with respect to such Purchased Unit immediately prior to the sale, as if such Purchased Unit had not been sold and remained in the possession or control of the person having had possession or control immediately prior to the sale.
8. The Receiver is to file with the Court a copy of each Receiver's Certificate forthwith after delivery thereof.
9. Subject to the terms of the applicable Sale Agreement, vacant possession of a Purchased Unit, including any real property, shall be delivered by the Receiver to the Purchaser at 12:00 noon on the Possession Date (in each case, as defined within the applicable Sale Agreement as the second business day following the Completion Date (as defined in the Sale Agreement)), subject to the permitted encumbrances as set out in the applicable Sale Agreement and listed on column 3 of Schedule "D" hereto.
10. The Receiver, with the consent of the applicable Purchaser, shall be at liberty to extend the applicable Completion Date to such later date as those parties may agree without the necessity of a further Order of this Court provided that all closing conditions continue to be satisfied.
11. Notwithstanding:
 - (a) these proceedings;

- (b) any applications for a bankruptcy order in respect of the Debtors (or any of them) now or hereafter made pursuant to the *Bankruptcy and Insolvency Act* and any bankruptcy order issued pursuant to any such applications; and
- (c) any assignment in bankruptcy made by or in respect of the Debtors (or any of them),

the vesting of each of the Purchased Units in the Purchasers pursuant to this Order shall be binding on any trustee in bankruptcy that may be appointed in respect of the Debtors (or any of them) and shall not be void or voidable by creditors of the Debtors (or any of them), nor shall it constitute or be deemed to be a transfer at undervalue, fraudulent preference, assignment, fraudulent conveyance or other reviewable transaction under the *Bankruptcy and Insolvency Act* or any other applicable federal or provincial legislation, nor shall it constitute oppressive or unfairly prejudicial conduct pursuant to any applicable federal or provincial legislation.

GENERAL

- 12. The Receiver or any other party have liberty to apply for such further or other directions or relief as may be necessary or desirable to give effect to this Order.
- 13. **THIS COURT HEREBY REQUESTS** the aid and recognition of any court, tribunal, regulatory or administrative body, wherever located, to give effect to this Order and to assist the Receiver and its agents in carrying out the terms of this Order. All courts, tribunals, regulatory and administrative bodies are hereby respectfully requested to make such orders and to provide such assistance to the Receiver, as an officer of this Court, as may be necessary or desirable to give effect to this Order or to assist the Receiver and its agents in carrying out the terms of this Order.
- 14. Endorsement of this Order by counsel appearing on this Application, other than counsel for the Receiver, is hereby dispensed with.

THE FOLLOWING PARTIES APPROVE THE FORM OF THIS ORDER AND CONSENT TO EACH OF THE ORDERS, IF ANY, THAT ARE INDICATED ABOVE AS BEING BY CONSENT:

Signature of Sean Zweig,

Party Lawyer for the Receiver

BY THE COURT

REGISTRAR

Schedule "A" – Description of the Lands

Lands Owned by 6511 Sussex Development Ltd.

1. STRATA LOT 1 DISTRICT LOT 153 GROUP 1 NEW WESTMINSTER DISTRICT STRATA PLAN EPS9599 TOGETHER WITH AN INTEREST IN THE COMMON PROPERTY IN PROPORTION TO THE UNIT ENTITLEMENT OF THE STRATA LOT AS SHOWN ON FORM V, PID 032-078-307
2. STRATA LOT 2 DISTRICT LOT 153 GROUP 1 NEW WESTMINSTER DISTRICT STRATA PLAN EPS9599 TOGETHER WITH AN INTEREST IN THE COMMON PROPERTY IN PROPORTION TO THE UNIT ENTITLEMENT OF THE STRATA LOT AS SHOWN ON FORM V, PID 032-078-315
3. STRATA LOT 3 DISTRICT LOT 153 GROUP 1 NEW WESTMINSTER DISTRICT STRATA PLAN EPS9599 TOGETHER WITH AN INTEREST IN THE COMMON PROPERTY IN PROPORTION TO THE UNIT ENTITLEMENT OF THE STRATA LOT AS SHOWN ON FORM V, PID 032-078-323
4. STRATA LOT 4 DISTRICT LOT 153 GROUP 1 NEW WESTMINSTER DISTRICT STRATA PLAN EPS9599 TOGETHER WITH AN INTEREST IN THE COMMON PROPERTY IN PROPORTION TO THE UNIT ENTITLEMENT OF THE STRATA LOT AS SHOWN ON FORM V, PID 032-078-331
5. STRATA LOT 5 DISTRICT LOT 153 GROUP 1 NEW WESTMINSTER DISTRICT STRATA PLAN EPS9599 TOGETHER WITH AN INTEREST IN THE COMMON PROPERTY IN PROPORTION TO THE UNIT ENTITLEMENT OF THE STRATA LOT AS SHOWN ON FORM V, PID 032-078-340
6. STRATA LOT 6 DISTRICT LOT 153 GROUP 1 NEW WESTMINSTER DISTRICT STRATA PLAN EPS9599 TOGETHER WITH AN INTEREST IN THE COMMON PROPERTY IN PROPORTION TO THE UNIT ENTITLEMENT OF THE STRATA LOT AS SHOWN ON FORM V, PID 032-078-358
7. STRATA LOT 7 DISTRICT LOT 153 GROUP 1 NEW WESTMINSTER DISTRICT STRATA PLAN EPS9599 TOGETHER WITH AN INTEREST IN THE COMMON PROPERTY IN PROPORTION TO THE UNIT ENTITLEMENT OF THE STRATA LOT AS SHOWN ON FORM V, PID 032-078-366
8. STRATA LOT 8 DISTRICT LOT 153 GROUP 1 NEW WESTMINSTER DISTRICT STRATA PLAN EPS9599 TOGETHER WITH AN INTEREST IN THE COMMON PROPERTY IN PROPORTION TO THE UNIT ENTITLEMENT OF THE STRATA LOT AS SHOWN ON FORM V, PID 032-078-374
9. STRATA LOT 9 DISTRICT LOT 153 GROUP 1 NEW WESTMINSTER DISTRICT STRATA PLAN EPS9599 TOGETHER WITH AN INTEREST IN THE COMMON

PROPERTY IN PROPORTION TO THE UNIT ENTITLEMENT OF THE STRATA LOT AS SHOWN ON FORM V, PID 032-078-382

10. STRATA LOT 20 DISTRICT LOT 153 GROUP 1 NEW WESTMINSTER DISTRICT STRATA PLAN EPS9599 TOGETHER WITH AN INTEREST IN THE COMMON PROPERTY IN PROPORTION TO THE UNIT ENTITLEMENT OF THE STRATA LOT AS SHOWN ON FORM V, PID 032-078-498
11. STRATA LOT 116 DISTRICT LOT 153 GROUP 1 NEW WESTMINSTER DISTRICT STRATA PLAN EPS9599 TOGETHER WITH AN INTEREST IN THE COMMON PROPERTY IN PROPORTION TO THE UNIT ENTITLEMENT OF THE STRATA LOT AS SHOWN ON FORM V, PID 032-079-451
12. STRATA LOT 134 DISTRICT LOT 153 GROUP 1 NEW WESTMINSTER DISTRICT STRATA PLAN EPS9599 TOGETHER WITH AN INTEREST IN THE COMMON PROPERTY IN PROPORTION TO THE UNIT ENTITLEMENT OF THE STRATA LOT AS SHOWN ON FORM V, PID 032-079-630
13. STRATA LOT 137 DISTRICT LOT 153 GROUP 1 NEW WESTMINSTER DISTRICT STRATA PLAN EPS9599 TOGETHER WITH AN INTEREST IN THE COMMON PROPERTY IN PROPORTION TO THE UNIT ENTITLEMENT OF THE STRATA LOT AS SHOWN ON FORM V, PID 032-079-664
14. STRATA LOT 146 DISTRICT LOT 153 GROUP 1 NEW WESTMINSTER DISTRICT STRATA PLAN EPS9599 TOGETHER WITH AN INTEREST IN THE COMMON PROPERTY IN PROPORTION TO THE UNIT ENTITLEMENT OF THE STRATA LOT AS SHOWN ON FORM V, PID 032-079-753
15. STRATA LOT 162 DISTRICT LOT 153 GROUP 1 NEW WESTMINSTER DISTRICT STRATA PLAN EPS9599 TOGETHER WITH AN INTEREST IN THE COMMON PROPERTY IN PROPORTION TO THE UNIT ENTITLEMENT OF THE STRATA LOT AS SHOWN ON FORM V, PID 032-079-915
16. STRATA LOT 164 DISTRICT LOT 153 GROUP 1 NEW WESTMINSTER DISTRICT STRATA PLAN EPS9599 TOGETHER WITH AN INTEREST IN THE COMMON PROPERTY IN PROPORTION TO THE UNIT ENTITLEMENT OF THE STRATA LOT AS SHOWN ON FORM V, PID 032-079-931
17. STRATA LOT 173 DISTRICT LOT 153 GROUP 1 NEW WESTMINSTER DISTRICT STRATA PLAN EPS9599 TOGETHER WITH AN INTEREST IN THE COMMON PROPERTY IN PROPORTION TO THE UNIT ENTITLEMENT OF THE STRATA LOT AS SHOWN ON FORM V, PID 032-080-026
18. STRATA LOT 178 DISTRICT LOT 153 GROUP 1 NEW WESTMINSTER DISTRICT STRATA PLAN EPS9599 TOGETHER WITH AN INTEREST IN THE COMMON

PROPERTY IN PROPORTION TO THE UNIT ENTITLEMENT OF THE STRATA LOT AS SHOWN ON FORM V, PID 032-080-077

19. STRATA LOT 187 DISTRICT LOT 153 GROUP 1 NEW WESTMINSTER DISTRICT STRATA PLAN EPS9599 TOGETHER WITH AN INTEREST IN THE COMMON PROPERTY IN PROPORTION TO THE UNIT ENTITLEMENT OF THE STRATA LOT AS SHOWN ON FORM V, PID 032-080-166
20. STRATA LOT 196 DISTRICT LOT 153 GROUP 1 NEW WESTMINSTER DISTRICT STRATA PLAN EPS9599 TOGETHER WITH AN INTEREST IN THE COMMON PROPERTY IN PROPORTION TO THE UNIT ENTITLEMENT OF THE STRATA LOT AS SHOWN ON FORM V, PID 032-080-255
21. STRATA LOT 198 DISTRICT LOT 153 GROUP 1 NEW WESTMINSTER DISTRICT STRATA PLAN EPS9599 TOGETHER WITH AN INTEREST IN THE COMMON PROPERTY IN PROPORTION TO THE UNIT ENTITLEMENT OF THE STRATA LOT AS SHOWN ON FORM V, PID 032-080-271
22. STRATA LOT 205 DISTRICT LOT 153 GROUP 1 NEW WESTMINSTER DISTRICT STRATA PLAN EPS9599 TOGETHER WITH AN INTEREST IN THE COMMON PROPERTY IN PROPORTION TO THE UNIT ENTITLEMENT OF THE STRATA LOT AS SHOWN ON FORM V, PID 032-080-344
23. STRATA LOT 207 DISTRICT LOT 153 GROUP 1 NEW WESTMINSTER DISTRICT STRATA PLAN EPS9599 TOGETHER WITH AN INTEREST IN THE COMMON PROPERTY IN PROPORTION TO THE UNIT ENTITLEMENT OF THE STRATA LOT AS SHOWN ON FORM V, PID 032-080-361
24. STRATA LOT 210 DISTRICT LOT 153 GROUP 1 NEW WESTMINSTER DISTRICT STRATA PLAN EPS9599 TOGETHER WITH AN INTEREST IN THE COMMON PROPERTY IN PROPORTION TO THE UNIT ENTITLEMENT OF THE STRATA LOT AS SHOWN ON FORM V, PID 032-080-395
25. STRATA LOT 216 DISTRICT LOT 153 GROUP 1 NEW WESTMINSTER DISTRICT STRATA PLAN EPS9599 TOGETHER WITH AN INTEREST IN THE COMMON PROPERTY IN PROPORTION TO THE UNIT ENTITLEMENT OF THE STRATA LOT AS SHOWN ON FORM V, PID 032-080-450
26. STRATA LOT 217 DISTRICT LOT 153 GROUP 1 NEW WESTMINSTER DISTRICT STRATA PLAN EPS9599 TOGETHER WITH AN INTEREST IN THE COMMON PROPERTY IN PROPORTION TO THE UNIT ENTITLEMENT OF THE STRATA LOT AS SHOWN ON FORM V, PID 032-080-468
27. STRATA LOT 218 DISTRICT LOT 153 GROUP 1 NEW WESTMINSTER DISTRICT STRATA PLAN EPS9599 TOGETHER WITH AN INTEREST IN THE COMMON

PROPERTY IN PROPORTION TO THE UNIT ENTITLEMENT OF THE STRATA LOT AS SHOWN ON FORM V, PID 032-080-476

28. STRATA LOT 219 DISTRICT LOT 153 GROUP 1 NEW WESTMINSTER DISTRICT STRATA PLAN EPS9599 TOGETHER WITH AN INTEREST IN THE COMMON PROPERTY IN PROPORTION TO THE UNIT ENTITLEMENT OF THE STRATA LOT AS SHOWN ON FORM V, PID 032-080-484
29. STRATA LOT 222 DISTRICT LOT 153 GROUP 1 NEW WESTMINSTER DISTRICT STRATA PLAN EPS9599 TOGETHER WITH AN INTEREST IN THE COMMON PROPERTY IN PROPORTION TO THE UNIT ENTITLEMENT OF THE STRATA LOT AS SHOWN ON FORM V, PID 032-080-514
30. STRATA LOT 223 DISTRICT LOT 153 GROUP 1 NEW WESTMINSTER DISTRICT STRATA PLAN EPS9599 TOGETHER WITH AN INTEREST IN THE COMMON PROPERTY IN PROPORTION TO THE UNIT ENTITLEMENT OF THE STRATA LOT AS SHOWN ON FORM V, PID 032-080-522
31. STRATA LOT 224 DISTRICT LOT 153 GROUP 1 NEW WESTMINSTER DISTRICT STRATA PLAN EPS9599 TOGETHER WITH AN INTEREST IN THE COMMON PROPERTY IN PROPORTION TO THE UNIT ENTITLEMENT OF THE STRATA LOT AS SHOWN ON FORM V, PID 032-080-531
32. STRATA LOT 225 DISTRICT LOT 153 GROUP 1 NEW WESTMINSTER DISTRICT STRATA PLAN EPS9599 TOGETHER WITH AN INTEREST IN THE COMMON PROPERTY IN PROPORTION TO THE UNIT ENTITLEMENT OF THE STRATA LOT AS SHOWN ON FORM V, PID 032-080-549
33. STRATA LOT 228 DISTRICT LOT 153 GROUP 1 NEW WESTMINSTER DISTRICT STRATA PLAN EPS9599 TOGETHER WITH AN INTEREST IN THE COMMON PROPERTY IN PROPORTION TO THE UNIT ENTITLEMENT OF THE STRATA LOT AS SHOWN ON FORM V, PID 032-080-573
34. STRATA LOT 231 DISTRICT LOT 153 GROUP 1 NEW WESTMINSTER DISTRICT STRATA PLAN EPS9599 TOGETHER WITH AN INTEREST IN THE COMMON PROPERTY IN PROPORTION TO THE UNIT ENTITLEMENT OF THE STRATA LOT AS SHOWN ON FORM V, PID 032-080-603
35. STRATA LOT 232 DISTRICT LOT 153 GROUP 1 NEW WESTMINSTER DISTRICT STRATA PLAN EPS9599 TOGETHER WITH AN INTEREST IN THE COMMON PROPERTY IN PROPORTION TO THE UNIT ENTITLEMENT OF THE STRATA LOT AS SHOWN ON FORM V, PID 032-080-611
36. STRATA LOT 233 DISTRICT LOT 153 GROUP 1 NEW WESTMINSTER DISTRICT STRATA PLAN EPS9599 TOGETHER WITH AN INTEREST IN THE COMMON

PROPERTY IN PROPORTION TO THE UNIT ENTITLEMENT OF THE STRATA LOT AS SHOWN ON FORM V, PID 032-080-620

37. STRATA LOT 234 DISTRICT LOT 153 GROUP 1 NEW WESTMINSTER DISTRICT STRATA PLAN EPS9599 TOGETHER WITH AN INTEREST IN THE COMMON PROPERTY IN PROPORTION TO THE UNIT ENTITLEMENT OF THE STRATA LOT AS SHOWN ON FORM V, PID 032-080-638
38. STRATA LOT 235 DISTRICT LOT 153 GROUP 1 NEW WESTMINSTER DISTRICT STRATA PLAN EPS9599 TOGETHER WITH AN INTEREST IN THE COMMON PROPERTY IN PROPORTION TO THE UNIT ENTITLEMENT OF THE STRATA LOT AS SHOWN ON FORM V, PID 032-080-646
39. STRATA LOT 236 DISTRICT LOT 153 GROUP 1 NEW WESTMINSTER DISTRICT STRATA PLAN EPS9599 TOGETHER WITH AN INTEREST IN THE COMMON PROPERTY IN PROPORTION TO THE UNIT ENTITLEMENT OF THE STRATA LOT AS SHOWN ON FORM V, PID 032-080-654
40. STRATA LOT 237 DISTRICT LOT 153 GROUP 1 NEW WESTMINSTER DISTRICT STRATA PLAN EPS9599 TOGETHER WITH AN INTEREST IN THE COMMON PROPERTY IN PROPORTION TO THE UNIT ENTITLEMENT OF THE STRATA LOT AS SHOWN ON FORM V, PID 032-080-662
41. STRATA LOT 241 DISTRICT LOT 153 GROUP 1 NEW WESTMINSTER DISTRICT STRATA PLAN EPS9599 TOGETHER WITH AN INTEREST IN THE COMMON PROPERTY IN PROPORTION TO THE UNIT ENTITLEMENT OF THE STRATA LOT AS SHOWN ON FORM V, PID 032-080-701
42. STRATA LOT 242 DISTRICT LOT 153 GROUP 1 NEW WESTMINSTER DISTRICT STRATA PLAN EPS9599 TOGETHER WITH AN INTEREST IN THE COMMON PROPERTY IN PROPORTION TO THE UNIT ENTITLEMENT OF THE STRATA LOT AS SHOWN ON FORM V, PID 032-080-719
43. STRATA LOT 243 DISTRICT LOT 153 GROUP 1 NEW WESTMINSTER DISTRICT STRATA PLAN EPS9599 TOGETHER WITH AN INTEREST IN THE COMMON PROPERTY IN PROPORTION TO THE UNIT ENTITLEMENT OF THE STRATA LOT AS SHOWN ON FORM V, PID 032-080-727
44. STRATA LOT 244 DISTRICT LOT 153 GROUP 1 NEW WESTMINSTER DISTRICT STRATA PLAN EPS9599 TOGETHER WITH AN INTEREST IN THE COMMON PROPERTY IN PROPORTION TO THE UNIT ENTITLEMENT OF THE STRATA LOT AS SHOWN ON FORM V, PID 032-080-735
45. STRATA LOT 245 DISTRICT LOT 153 GROUP 1 NEW WESTMINSTER DISTRICT STRATA PLAN EPS9599 TOGETHER WITH AN INTEREST IN THE COMMON

PROPERTY IN PROPORTION TO THE UNIT ENTITLEMENT OF THE STRATA LOT AS SHOWN ON FORM V, PID 032-080-743

46. STRATA LOT 246 DISTRICT LOT 153 GROUP 1 NEW WESTMINSTER DISTRICT STRATA PLAN EPS9599 TOGETHER WITH AN INTEREST IN THE COMMON PROPERTY IN PROPORTION TO THE UNIT ENTITLEMENT OF THE STRATA LOT AS SHOWN ON FORM V, PID 032-080-751
47. STRATA LOT 248 DISTRICT LOT 153 GROUP 1 NEW WESTMINSTER DISTRICT STRATA PLAN EPS9599 TOGETHER WITH AN INTEREST IN THE COMMON PROPERTY IN PROPORTION TO THE UNIT ENTITLEMENT OF THE STRATA LOT AS SHOWN ON FORM V, PID 032-080-778
48. STRATA LOT 249 DISTRICT LOT 153 GROUP 1 NEW WESTMINSTER DISTRICT STRATA PLAN EPS9599 TOGETHER WITH AN INTEREST IN THE COMMON PROPERTY IN PROPORTION TO THE UNIT ENTITLEMENT OF THE STRATA LOT AS SHOWN ON FORM V, PID 032-080-786
49. STRATA LOT 250 DISTRICT LOT 153 GROUP 1 NEW WESTMINSTER DISTRICT STRATA PLAN EPS9599 TOGETHER WITH AN INTEREST IN THE COMMON PROPERTY IN PROPORTION TO THE UNIT ENTITLEMENT OF THE STRATA LOT AS SHOWN ON FORM V, PID 032-080-794
50. STRATA LOT 251 DISTRICT LOT 153 GROUP 1 NEW WESTMINSTER DISTRICT STRATA PLAN EPS9599 TOGETHER WITH AN INTEREST IN THE COMMON PROPERTY IN PROPORTION TO THE UNIT ENTITLEMENT OF THE STRATA LOT AS SHOWN ON FORM V, PID 032-080-808
51. STRATA LOT 252 DISTRICT LOT 153 GROUP 1 NEW WESTMINSTER DISTRICT STRATA PLAN EPS9599 TOGETHER WITH AN INTEREST IN THE COMMON PROPERTY IN PROPORTION TO THE UNIT ENTITLEMENT OF THE STRATA LOT AS SHOWN ON FORM V, PID 032-080-816
52. STRATA LOT 253 DISTRICT LOT 153 GROUP 1 NEW WESTMINSTER DISTRICT STRATA PLAN EPS9599 TOGETHER WITH AN INTEREST IN THE COMMON PROPERTY IN PROPORTION TO THE UNIT ENTITLEMENT OF THE STRATA LOT AS SHOWN ON FORM V, PID 032-080-824
53. STRATA LOT 254 DISTRICT LOT 153 GROUP 1 NEW WESTMINSTER DISTRICT STRATA PLAN EPS9599 TOGETHER WITH AN INTEREST IN THE COMMON PROPERTY IN PROPORTION TO THE UNIT ENTITLEMENT OF THE STRATA LOT AS SHOWN ON FORM V, PID 032-080-832
54. STRATA LOT 255 DISTRICT LOT 153 GROUP 1 NEW WESTMINSTER DISTRICT STRATA PLAN EPS9599 TOGETHER WITH AN INTEREST IN THE COMMON

PROPERTY IN PROPORTION TO THE UNIT ENTITLEMENT OF THE STRATA LOT AS SHOWN ON FORM V, PID 032-080-841

55. STRATA LOT 256 DISTRICT LOT 153 GROUP 1 NEW WESTMINSTER DISTRICT STRATA PLAN EPS9599 TOGETHER WITH AN INTEREST IN THE COMMON PROPERTY IN PROPORTION TO THE UNIT ENTITLEMENT OF THE STRATA LOT AS SHOWN ON FORM V, PID 032-080-859
56. STRATA LOT 257 DISTRICT LOT 153 GROUP 1 NEW WESTMINSTER DISTRICT STRATA PLAN EPS9599 TOGETHER WITH AN INTEREST IN THE COMMON PROPERTY IN PROPORTION TO THE UNIT ENTITLEMENT OF THE STRATA LOT AS SHOWN ON FORM V, PID 032-080-867
57. STRATA LOT 258 DISTRICT LOT 153 GROUP 1 NEW WESTMINSTER DISTRICT STRATA PLAN EPS9599 TOGETHER WITH AN INTEREST IN THE COMMON PROPERTY IN PROPORTION TO THE UNIT ENTITLEMENT OF THE STRATA LOT AS SHOWN ON FORM V, PID 032-080-875
58. STRATA LOT 259 DISTRICT LOT 153 GROUP 1 NEW WESTMINSTER DISTRICT STRATA PLAN EPS9599 TOGETHER WITH AN INTEREST IN THE COMMON PROPERTY IN PROPORTION TO THE UNIT ENTITLEMENT OF THE STRATA LOT AS SHOWN ON FORM V, PID 032-080-883
59. STRATA LOT 260 DISTRICT LOT 153 GROUP 1 NEW WESTMINSTER DISTRICT STRATA PLAN EPS9599 TOGETHER WITH AN INTEREST IN THE COMMON PROPERTY IN PROPORTION TO THE UNIT ENTITLEMENT OF THE STRATA LOT AS SHOWN ON FORM V, PID 032-080-891
60. STRATA LOT 261 DISTRICT LOT 153 GROUP 1 NEW WESTMINSTER DISTRICT STRATA PLAN EPS9599 TOGETHER WITH AN INTEREST IN THE COMMON PROPERTY IN PROPORTION TO THE UNIT ENTITLEMENT OF THE STRATA LOT AS SHOWN ON FORM V, PID 032-080-905
61. STRATA LOT 264 DISTRICT LOT 153 GROUP 1 NEW WESTMINSTER DISTRICT STRATA PLAN EPS9599 TOGETHER WITH AN INTEREST IN THE COMMON PROPERTY IN PROPORTION TO THE UNIT ENTITLEMENT OF THE STRATA LOT AS SHOWN ON FORM V, PID 032-080-930
62. STRATA LOT 266 DISTRICT LOT 153 GROUP 1 NEW WESTMINSTER DISTRICT STRATA PLAN EPS9599 TOGETHER WITH AN INTEREST IN THE COMMON PROPERTY IN PROPORTION TO THE UNIT ENTITLEMENT OF THE STRATA LOT AS SHOWN ON FORM V, PID 032-080-956
63. STRATA LOT 267 DISTRICT LOT 153 GROUP 1 NEW WESTMINSTER DISTRICT STRATA PLAN EPS9599 TOGETHER WITH AN INTEREST IN THE COMMON

PROPERTY IN PROPORTION TO THE UNIT ENTITLEMENT OF THE STRATA LOT AS SHOWN ON FORM V, PID 032-080-964

64. STRATA LOT 270 DISTRICT LOT 153 GROUP 1 NEW WESTMINSTER DISTRICT STRATA PLAN EPS9599 TOGETHER WITH AN INTEREST IN THE COMMON PROPERTY IN PROPORTION TO THE UNIT ENTITLEMENT OF THE STRATA LOT AS SHOWN ON FORM V, PID 032-080-999
65. STRATA LOT 271 DISTRICT LOT 153 GROUP 1 NEW WESTMINSTER DISTRICT STRATA PLAN EPS9599 TOGETHER WITH AN INTEREST IN THE COMMON PROPERTY IN PROPORTION TO THE UNIT ENTITLEMENT OF THE STRATA LOT AS SHOWN ON FORM V, PID 032-081-006
66. STRATA LOT 272 DISTRICT LOT 153 GROUP 1 NEW WESTMINSTER DISTRICT STRATA PLAN EPS9599 TOGETHER WITH AN INTEREST IN THE COMMON PROPERTY IN PROPORTION TO THE UNIT ENTITLEMENT OF THE STRATA LOT AS SHOWN ON FORM V, PID 032-081-014
67. STRATA LOT 273 DISTRICT LOT 153 GROUP 1 NEW WESTMINSTER DISTRICT STRATA PLAN EPS9599 TOGETHER WITH AN INTEREST IN THE COMMON PROPERTY IN PROPORTION TO THE UNIT ENTITLEMENT OF THE STRATA LOT AS SHOWN ON FORM V, PID 032-081-022
68. STRATA LOT 274 DISTRICT LOT 153 GROUP 1 NEW WESTMINSTER DISTRICT STRATA PLAN EPS9599 TOGETHER WITH AN INTEREST IN THE COMMON PROPERTY IN PROPORTION TO THE UNIT ENTITLEMENT OF THE STRATA LOT AS SHOWN ON FORM V, PID 032-081-031
69. STRATA LOT 275 DISTRICT LOT 153 GROUP 1 NEW WESTMINSTER DISTRICT STRATA PLAN EPS9599 TOGETHER WITH AN INTEREST IN THE COMMON PROPERTY IN PROPORTION TO THE UNIT ENTITLEMENT OF THE STRATA LOT AS SHOWN ON FORM V, PID 032-081-049
70. STRATA LOT 276 DISTRICT LOT 153 GROUP 1 NEW WESTMINSTER DISTRICT STRATA PLAN EPS9599 TOGETHER WITH AN INTEREST IN THE COMMON PROPERTY IN PROPORTION TO THE UNIT ENTITLEMENT OF THE STRATA LOT AS SHOWN ON FORM V, PID 032-081-057
71. STRATA LOT 277 DISTRICT LOT 153 GROUP 1 NEW WESTMINSTER DISTRICT STRATA PLAN EPS9599 TOGETHER WITH AN INTEREST IN THE COMMON PROPERTY IN PROPORTION TO THE UNIT ENTITLEMENT OF THE STRATA LOT AS SHOWN ON FORM V, PID 032-081-065
72. STRATA LOT 278 DISTRICT LOT 153 GROUP 1 NEW WESTMINSTER DISTRICT STRATA PLAN EPS9599 TOGETHER WITH AN INTEREST IN THE COMMON

PROPERTY IN PROPORTION TO THE UNIT ENTITLEMENT OF THE STRATA LOT AS SHOWN ON FORM V, PID 032-081-073

73. STRATA LOT 279 DISTRICT LOT 153 GROUP 1 NEW WESTMINSTER DISTRICT STRATA PLAN EPS9599 TOGETHER WITH AN INTEREST IN THE COMMON PROPERTY IN PROPORTION TO THE UNIT ENTITLEMENT OF THE STRATA LOT AS SHOWN ON FORM V, PID 032-081-081
74. STRATA LOT 280 DISTRICT LOT 153 GROUP 1 NEW WESTMINSTER DISTRICT STRATA PLAN EPS9599 TOGETHER WITH AN INTEREST IN THE COMMON PROPERTY IN PROPORTION TO THE UNIT ENTITLEMENT OF THE STRATA LOT AS SHOWN ON FORM V, PID 032-081-090
75. STRATA LOT 281 DISTRICT LOT 153 GROUP 1 NEW WESTMINSTER DISTRICT STRATA PLAN EPS9599 TOGETHER WITH AN INTEREST IN THE COMMON PROPERTY IN PROPORTION TO THE UNIT ENTITLEMENT OF THE STRATA LOT AS SHOWN ON FORM V, PID 032-081-103
76. STRATA LOT 282 DISTRICT LOT 153 GROUP 1 NEW WESTMINSTER DISTRICT STRATA PLAN EPS9599 TOGETHER WITH AN INTEREST IN THE COMMON PROPERTY IN PROPORTION TO THE UNIT ENTITLEMENT OF THE STRATA LOT AS SHOWN ON FORM V, PID 032-081-111
77. STRATA LOT 283 DISTRICT LOT 153 GROUP 1 NEW WESTMINSTER DISTRICT STRATA PLAN EPS9599 TOGETHER WITH AN INTEREST IN THE COMMON PROPERTY IN PROPORTION TO THE UNIT ENTITLEMENT OF THE STRATA LOT AS SHOWN ON FORM V, PID 032-081-120
78. STRATA LOT 284 DISTRICT LOT 153 GROUP 1 NEW WESTMINSTER DISTRICT STRATA PLAN EPS9599 TOGETHER WITH AN INTEREST IN THE COMMON PROPERTY IN PROPORTION TO THE UNIT ENTITLEMENT OF THE STRATA LOT AS SHOWN ON FORM V, PID 032-081-138
79. STRATA LOT 285 DISTRICT LOT 153 GROUP 1 NEW WESTMINSTER DISTRICT STRATA PLAN EPS9599 TOGETHER WITH AN INTEREST IN THE COMMON PROPERTY IN PROPORTION TO THE UNIT ENTITLEMENT OF THE STRATA LOT AS SHOWN ON FORM V, PID 032-081-146
80. STRATA LOT 286 DISTRICT LOT 153 GROUP 1 NEW WESTMINSTER DISTRICT STRATA PLAN EPS9599 TOGETHER WITH AN INTEREST IN THE COMMON PROPERTY IN PROPORTION TO THE UNIT ENTITLEMENT OF THE STRATA LOT AS SHOWN ON FORM V, PID 032-081-154
81. STRATA LOT 287 DISTRICT LOT 153 GROUP 1 NEW WESTMINSTER DISTRICT STRATA PLAN EPS9599 TOGETHER WITH AN INTEREST IN THE COMMON

PROPERTY IN PROPORTION TO THE UNIT ENTITLEMENT OF THE STRATA LOT AS SHOWN ON FORM V, PID 032-081-162

82. STRATA LOT 288 DISTRICT LOT 153 GROUP 1 NEW WESTMINSTER DISTRICT STRATA PLAN EPS9599 TOGETHER WITH AN INTEREST IN THE COMMON PROPERTY IN PROPORTION TO THE UNIT ENTITLEMENT OF THE STRATA LOT AS SHOWN ON FORM V, PID 032-081-171
83. STRATA LOT 291 DISTRICT LOT 153 GROUP 1 NEW WESTMINSTER DISTRICT STRATA PLAN EPS9599 TOGETHER WITH AN INTEREST IN THE COMMON PROPERTY IN PROPORTION TO THE UNIT ENTITLEMENT OF THE STRATA LOT AS SHOWN ON FORM V, PID 032-081-201
84. STRATA LOT 294 DISTRICT LOT 153 GROUP 1 NEW WESTMINSTER DISTRICT STRATA PLAN EPS9599 TOGETHER WITH AN INTEREST IN THE COMMON PROPERTY IN PROPORTION TO THE UNIT ENTITLEMENT OF THE STRATA LOT AS SHOWN ON FORM V, PID 032-081-235
85. STRATA LOT 296 DISTRICT LOT 153 GROUP 1 NEW WESTMINSTER DISTRICT STRATA PLAN EPS9599 TOGETHER WITH AN INTEREST IN THE COMMON PROPERTY IN PROPORTION TO THE UNIT ENTITLEMENT OF THE STRATA LOT AS SHOWN ON FORM V, PID 032-081-251
86. STRATA LOT 297 DISTRICT LOT 153 GROUP 1 NEW WESTMINSTER DISTRICT STRATA PLAN EPS9599 TOGETHER WITH AN INTEREST IN THE COMMON PROPERTY IN PROPORTION TO THE UNIT ENTITLEMENT OF THE STRATA LOT AS SHOWN ON FORM V, PID 032-081-260
87. STRATA LOT 298 DISTRICT LOT 153 GROUP 1 NEW WESTMINSTER DISTRICT STRATA PLAN EPS9599 TOGETHER WITH AN INTEREST IN THE COMMON PROPERTY IN PROPORTION TO THE UNIT ENTITLEMENT OF THE STRATA LOT AS SHOWN ON FORM V, PID 032-081-278
88. STRATA LOT 299 DISTRICT LOT 153 GROUP 1 NEW WESTMINSTER DISTRICT STRATA PLAN EPS9599 TOGETHER WITH AN INTEREST IN THE COMMON PROPERTY IN PROPORTION TO THE UNIT ENTITLEMENT OF THE STRATA LOT AS SHOWN ON FORM V, PID 032-081-286
89. STRATA LOT 300 DISTRICT LOT 153 GROUP 1 NEW WESTMINSTER DISTRICT STRATA PLAN EPS9599 TOGETHER WITH AN INTEREST IN THE COMMON PROPERTY IN PROPORTION TO THE UNIT ENTITLEMENT OF THE STRATA LOT AS SHOWN ON FORM V, PID 032-081-294
90. STRATA LOT 301 DISTRICT LOT 153 GROUP 1 NEW WESTMINSTER DISTRICT STRATA PLAN EPS9599 TOGETHER WITH AN INTEREST IN THE COMMON

PROPERTY IN PROPORTION TO THE UNIT ENTITLEMENT OF THE STRATA LOT AS SHOWN ON FORM V, PID 032-081-308

91. STRATA LOT 302 DISTRICT LOT 153 GROUP 1 NEW WESTMINSTER DISTRICT STRATA PLAN EPS9599 TOGETHER WITH AN INTEREST IN THE COMMON PROPERTY IN PROPORTION TO THE UNIT ENTITLEMENT OF THE STRATA LOT AS SHOWN ON FORM V, PID 032-081-316
92. STRATA LOT 303 DISTRICT LOT 153 GROUP 1 NEW WESTMINSTER DISTRICT STRATA PLAN EPS9599 TOGETHER WITH AN INTEREST IN THE COMMON PROPERTY IN PROPORTION TO THE UNIT ENTITLEMENT OF THE STRATA LOT AS SHOWN ON FORM V, PID 032-081-324
93. STRATA LOT 304 DISTRICT LOT 153 GROUP 1 NEW WESTMINSTER DISTRICT STRATA PLAN EPS9599 TOGETHER WITH AN INTEREST IN THE COMMON PROPERTY IN PROPORTION TO THE UNIT ENTITLEMENT OF THE STRATA LOT AS SHOWN ON FORM V, PID 032-081-332
94. STRATA LOT 305 DISTRICT LOT 153 GROUP 1 NEW WESTMINSTER DISTRICT STRATA PLAN EPS9599 TOGETHER WITH AN INTEREST IN THE COMMON PROPERTY IN PROPORTION TO THE UNIT ENTITLEMENT OF THE STRATA LOT AS SHOWN ON FORM V, PID 032-081-341
95. STRATA LOT 306 DISTRICT LOT 153 GROUP 1 NEW WESTMINSTER DISTRICT STRATA PLAN EPS9599 TOGETHER WITH AN INTEREST IN THE COMMON PROPERTY IN PROPORTION TO THE UNIT ENTITLEMENT OF THE STRATA LOT AS SHOWN ON FORM V, PID 032-081-359
96. STRATA LOT 307 DISTRICT LOT 153 GROUP 1 NEW WESTMINSTER DISTRICT STRATA PLAN EPS9599 TOGETHER WITH AN INTEREST IN THE COMMON PROPERTY IN PROPORTION TO THE UNIT ENTITLEMENT OF THE STRATA LOT AS SHOWN ON FORM V, PID 032-081-367
97. STRATA LOT 308 DISTRICT LOT 153 GROUP 1 NEW WESTMINSTER DISTRICT STRATA PLAN EPS9599 TOGETHER WITH AN INTEREST IN THE COMMON PROPERTY IN PROPORTION TO THE UNIT ENTITLEMENT OF THE STRATA LOT AS SHOWN ON FORM V, PID 032-081-375
98. STRATA LOT 309 DISTRICT LOT 153 GROUP 1 NEW WESTMINSTER DISTRICT STRATA PLAN EPS9599 TOGETHER WITH AN INTEREST IN THE COMMON PROPERTY IN PROPORTION TO THE UNIT ENTITLEMENT OF THE STRATA LOT AS SHOWN ON FORM V, PID 032-081-383
99. STRATA LOT 310 DISTRICT LOT 153 GROUP 1 NEW WESTMINSTER DISTRICT STRATA PLAN EPS9599 TOGETHER WITH AN INTEREST IN THE COMMON

PROPERTY IN PROPORTION TO THE UNIT ENTITLEMENT OF THE STRATA LOT AS SHOWN ON FORM V, PID 032-081-391

100. STRATA LOT 311 DISTRICT LOT 153 GROUP 1 NEW WESTMINSTER DISTRICT STRATA PLAN EPS9599 TOGETHER WITH AN INTEREST IN THE COMMON PROPERTY IN PROPORTION TO THE UNIT ENTITLEMENT OF THE STRATA LOT AS SHOWN ON FORM V, PID 032-081-405
101. STRATA LOT 312 DISTRICT LOT 153 GROUP 1 NEW WESTMINSTER DISTRICT STRATA PLAN EPS9599 TOGETHER WITH AN INTEREST IN THE COMMON PROPERTY IN PROPORTION TO THE UNIT ENTITLEMENT OF THE STRATA LOT AS SHOWN ON FORM V, PID 032-081-413
102. STRATA LOT 313 DISTRICT LOT 153 GROUP 1 NEW WESTMINSTER DISTRICT STRATA PLAN EPS9599 TOGETHER WITH AN INTEREST IN THE COMMON PROPERTY IN PROPORTION TO THE UNIT ENTITLEMENT OF THE STRATA LOT AS SHOWN ON FORM V, PID 032-081-421
103. STRATA LOT 314 DISTRICT LOT 153 GROUP 1 NEW WESTMINSTER DISTRICT STRATA PLAN EPS9599 TOGETHER WITH AN INTEREST IN THE COMMON PROPERTY IN PROPORTION TO THE UNIT ENTITLEMENT OF THE STRATA LOT AS SHOWN ON FORM V, PID 032-081-430
104. STRATA LOT 315 DISTRICT LOT 153 GROUP 1 NEW WESTMINSTER DISTRICT STRATA PLAN EPS9599 TOGETHER WITH AN INTEREST IN THE COMMON PROPERTY IN PROPORTION TO THE UNIT ENTITLEMENT OF THE STRATA LOT AS SHOWN ON FORM V, PID 032-081-448
105. STRATA LOT 316 DISTRICT LOT 153 GROUP 1 NEW WESTMINSTER DISTRICT STRATA PLAN EPS9599 TOGETHER WITH AN INTEREST IN THE COMMON PROPERTY IN PROPORTION TO THE UNIT ENTITLEMENT OF THE STRATA LOT AS SHOWN ON FORM V, PID 032-081-456
106. STRATA LOT 317 DISTRICT LOT 153 GROUP 1 NEW WESTMINSTER DISTRICT STRATA PLAN EPS9599 TOGETHER WITH AN INTEREST IN THE COMMON PROPERTY IN PROPORTION TO THE UNIT ENTITLEMENT OF THE STRATA LOT AS SHOWN ON FORM V, PID 032-081-464
107. STRATA LOT 318 DISTRICT LOT 153 GROUP 1 NEW WESTMINSTER DISTRICT STRATA PLAN EPS9599 TOGETHER WITH AN INTEREST IN THE COMMON PROPERTY IN PROPORTION TO THE UNIT ENTITLEMENT OF THE STRATA LOT AS SHOWN ON FORM V, PID 032-081-472
108. STRATA LOT 319 DISTRICT LOT 153 GROUP 1 NEW WESTMINSTER DISTRICT STRATA PLAN EPS9599 TOGETHER WITH AN INTEREST IN THE

COMMON PROPERTY IN PROPORTION TO THE UNIT ENTITLEMENT OF THE STRATA LOT AS SHOWN ON FORM V, PID 032-081-481

109. STRATA LOT 320 DISTRICT LOT 153 GROUP 1 NEW WESTMINSTER DISTRICT STRATA PLAN EPS9599 TOGETHER WITH AN INTEREST IN THE COMMON PROPERTY IN PROPORTION TO THE UNIT ENTITLEMENT OF THE STRATA LOT AS SHOWN ON FORM V, PID 032-081-499
110. STRATA LOT 321 DISTRICT LOT 153 GROUP 1 NEW WESTMINSTER DISTRICT STRATA PLAN EPS9599 TOGETHER WITH AN INTEREST IN THE COMMON PROPERTY IN PROPORTION TO THE UNIT ENTITLEMENT OF THE STRATA LOT AS SHOWN ON FORM V, PID 032-081-502
111. STRATA LOT 322 DISTRICT LOT 153 GROUP 1 NEW WESTMINSTER DISTRICT STRATA PLAN EPS9599 TOGETHER WITH AN INTEREST IN THE COMMON PROPERTY IN PROPORTION TO THE UNIT ENTITLEMENT OF THE STRATA LOT AS SHOWN ON FORM V, PID 032-081-511
112. STRATA LOT 323 DISTRICT LOT 153 GROUP 1 NEW WESTMINSTER DISTRICT STRATA PLAN EPS9599 TOGETHER WITH AN INTEREST IN THE COMMON PROPERTY IN PROPORTION TO THE UNIT ENTITLEMENT OF THE STRATA LOT AS SHOWN ON FORM V, PID 032-081-529
113. STRATA LOT 324 DISTRICT LOT 153 GROUP 1 NEW WESTMINSTER DISTRICT STRATA PLAN EPS9599 TOGETHER WITH AN INTEREST IN THE COMMON PROPERTY IN PROPORTION TO THE UNIT ENTITLEMENT OF THE STRATA LOT AS SHOWN ON FORM V, PID 032-081-537
114. STRATA LOT 325 DISTRICT LOT 153 GROUP 1 NEW WESTMINSTER DISTRICT STRATA PLAN EPS9599 TOGETHER WITH AN INTEREST IN THE COMMON PROPERTY IN PROPORTION TO THE UNIT ENTITLEMENT OF THE STRATA LOT AS SHOWN ON FORM V, PID 032-081-545
115. STRATA LOT 326 DISTRICT LOT 153 GROUP 1 NEW WESTMINSTER DISTRICT STRATA PLAN EPS9599 TOGETHER WITH AN INTEREST IN THE COMMON PROPERTY IN PROPORTION TO THE UNIT ENTITLEMENT OF THE STRATA LOT AS SHOWN ON FORM V, PID 032-081-553
116. STRATA LOT 327 DISTRICT LOT 153 GROUP 1 NEW WESTMINSTER DISTRICT STRATA PLAN EPS9599 TOGETHER WITH AN INTEREST IN THE COMMON PROPERTY IN PROPORTION TO THE UNIT ENTITLEMENT OF THE STRATA LOT AS SHOWN ON FORM V, PID 032-081-561
117. STRATA LOT 329 DISTRICT LOT 153 GROUP 1 NEW WESTMINSTER DISTRICT STRATA PLAN EPS9599 TOGETHER WITH AN INTEREST IN THE

COMMON PROPERTY IN PROPORTION TO THE UNIT ENTITLEMENT OF THE STRATA LOT AS SHOWN ON FORM V, PID 032-081-588

118. STRATA LOT 331 DISTRICT LOT 153 GROUP 1 NEW WESTMINSTER DISTRICT STRATA PLAN EPS9599 TOGETHER WITH AN INTEREST IN THE COMMON PROPERTY IN PROPORTION TO THE UNIT ENTITLEMENT OF THE STRATA LOT AS SHOWN ON FORM V, PID 032-081-600

119. STRATA LOT 332 DISTRICT LOT 153 GROUP 1 NEW WESTMINSTER DISTRICT STRATA PLAN EPS9599 TOGETHER WITH AN INTEREST IN THE COMMON PROPERTY IN PROPORTION TO THE UNIT ENTITLEMENT OF THE STRATA LOT AS SHOWN ON FORM V, PID 032-081-618

Schedule "B" – List of Counsel

<u>Name</u>	<u>Party</u>

Schedule “C” – Form of Receiver’s Certificate

No. S-247764
Vancouver Registry

IN THE SUPREME COURT OF BRITISH COLUMBIA

BETWEEN:

KINGSETT MORTGAGE CORPORATION

PETITIONER

AND:

**6511 SUSSEX HEIGHTS DEVELOPMENT LTD.
and
MINORU SQUARE DEVELOPMENT LIMITED PARTNERSHIP
and
MINORU VIEW HOMES LTD.
and
THIND PARKING CORP.**

RESPONDENTS

RECEIVER’S CERTIFICATE

RECITALS

A. Pursuant to an Order of the Honourable Justice Masuhara of the Supreme Court of British Columbia (the “**Court**”) dated December 13, 2024 (as amended and restated, the “**Receivership Order**”), KSV Restructuring Inc. was appointed as the receiver (in such capacity, the “**Receiver**”), without security, of the property described in Schedule “A” to the Receivership Order (collectively, the “**Lands**”) and all right, title and interest of 6511 Sussex Heights Development Ltd., Minoru Square Development Limited Partnership, Minoru View Homes Ltd., and Thind Parking Corp. in all presently owned or held personal property of whatsoever nature and kind pertaining to the Lands.

B. Pursuant to an Order dated January 20, 2025 (the “**Approval and Vesting Order**”), the Court, among other things: (i) authorized the Receiver to sell, pursuant to the Sale Agreement dated [DATE] with [NAME(S) OF PURCHASER] (the “**Purchaser**”), the Purchased Unit, as designated and described in the Sale Agreement; and (ii) provided for the vesting in the Purchaser of all of 6511 Sussex Heights Development Ltd.’s right, title and interest in and to the Purchased Unit.

C. The vesting of 6511 Sussex Heights Development Ltd.'s right, title and interest in and to the Purchased Unit is to be effective upon the delivery by the Receiver to the Purchaser of a certificate confirming: (i) the name of the Purchaser to which title is to be vested; (ii) the legal description of the Purchased Unit to be vested; (iii) the payment by the Purchaser of the Purchase Price for the Purchased Unit; and (iv) the transaction has been completed to the satisfaction of the Receiver.

D. Unless otherwise defined herein, capitalized terms have the meanings set out in the Sale Agreement or the Approval and Vesting Order, as applicable.

THE RECEIVER CERTIFIES the following:

1. The Purchaser to whom title to the Purchased Unit is to be vested in is [NAME(S) OF PURCHASER].
2. The legal description of the Purchased Unit which is to be vested in the Purchaser is as follows:
[INSERT LEGAL DESCRIPTION OF THE PURCHASED UNIT]
3. The Purchaser has paid and the Receiver has received, the Purchase Price for the Purchased Unit payable on the closing date in accordance with the Sale Agreement.
4. The transaction contemplated by the Sale Agreement has been completed to the satisfaction of the Receiver.
5. This Certificate was delivered by the Receiver at _____ [TIME] on _____ [DATE].

KSV RESTRUCTURING INC., solely in its capacity as the Court-appointed receiver of 6511 Sussex Heights Development Ltd., Minoru Square Development Limited Partnership, Minoru View Homes Ltd., and Thind Parking Corp., and not in its personal, corporate or any other capacity

Per: _____

Name:

Title:

Schedule “D” – Claims, Encumbrances and Permitted Encumbrances in Respect of the Purchased Units

<p align="center">Column 1 Legal Description</p>	<p align="center">Column 2 Claims to be Deleted/Expunged From Title</p>	<p align="center">Column 3 Permitted Encumbrances, Easements and Restrictive Covenants</p>
<p>STRATA LOT 1 DISTRICT LOT 153 GROUP 1 NEW WESTMINSTER DISTRICT STRATA PLAN EPS9599 TOGETHER WITH AN INTEREST IN THE COMMON PROPERTY IN PROPORTION TO THE UNIT ENTITLEMENT OF THE STRATA LOT AS SHOWN ON FORM V, PID 032-078-307</p>	<p align="center">See Exhibit “A”</p>	<p align="center">See Exhibit “B”</p>
<p>STRATA LOT 2 DISTRICT LOT 153 GROUP 1 NEW WESTMINSTER DISTRICT STRATA PLAN EPS9599 TOGETHER WITH AN INTEREST IN THE COMMON PROPERTY IN PROPORTION TO THE UNIT ENTITLEMENT OF THE STRATA LOT AS SHOWN ON FORM V, PID 032-078-315</p>	<p align="center">See Exhibit “A”</p>	<p align="center">See Exhibit “B”</p>
<p>STRATA LOT 3 DISTRICT LOT 153 GROUP 1 NEW WESTMINSTER DISTRICT STRATA PLAN EPS9599 TOGETHER WITH AN INTEREST IN THE COMMON PROPERTY IN PROPORTION TO THE UNIT ENTITLEMENT OF THE STRATA LOT AS SHOWN ON FORM V, PID 032-078-323</p>	<p align="center">See Exhibit “A”</p>	<p align="center">See Exhibit “B”</p>
<p>STRATA LOT 4 DISTRICT LOT 153 GROUP 1 NEW WESTMINSTER DISTRICT STRATA PLAN EPS9599 TOGETHER WITH AN INTEREST IN THE COMMON PROPERTY IN PROPORTION TO THE UNIT ENTITLEMENT OF THE STRATA LOT AS SHOWN ON FORM V, PID 032-078-331</p>	<p align="center">See Exhibit “A”</p>	<p align="center">See Exhibit “B”</p>
<p>STRATA LOT 5 DISTRICT LOT 153 GROUP 1 NEW WESTMINSTER DISTRICT STRATA PLAN EPS9599 TOGETHER WITH AN INTEREST IN THE COMMON PROPERTY IN PROPORTION TO THE UNIT ENTITLEMENT OF THE STRATA LOT AS SHOWN ON FORM V, PID 032-078-340</p>	<p align="center">See Exhibit “A”</p>	<p align="center">See Exhibit “B”</p>

<p>STRATA LOT 6 DISTRICT LOT 153 GROUP 1 NEW WESTMINSTER DISTRICT STRATA PLAN EPS9599 TOGETHER WITH AN INTEREST IN THE COMMON PROPERTY IN PROPORTION TO THE UNIT ENTITLEMENT OF THE STRATA LOT AS SHOWN ON FORM V, PID 032-078-358</p>	<p>See Exhibit "A"</p>	<p>See Exhibit "B"</p>
<p>STRATA LOT 7 DISTRICT LOT 153 GROUP 1 NEW WESTMINSTER DISTRICT STRATA PLAN EPS9599 TOGETHER WITH AN INTEREST IN THE COMMON PROPERTY IN PROPORTION TO THE UNIT ENTITLEMENT OF THE STRATA LOT AS SHOWN ON FORM V, PID 032-078-366</p>	<p>See Exhibit "A"</p>	<p>See Exhibit "B"</p>
<p>STRATA LOT 8 DISTRICT LOT 153 GROUP 1 NEW WESTMINSTER DISTRICT STRATA PLAN EPS9599 TOGETHER WITH AN INTEREST IN THE COMMON PROPERTY IN PROPORTION TO THE UNIT ENTITLEMENT OF THE STRATA LOT AS SHOWN ON FORM V, PID 032-078-374</p>	<p>See Exhibit "A"</p>	<p>See Exhibit "B"</p>
<p>STRATA LOT 9 DISTRICT LOT 153 GROUP 1 NEW WESTMINSTER DISTRICT STRATA PLAN EPS9599 TOGETHER WITH AN INTEREST IN THE COMMON PROPERTY IN PROPORTION TO THE UNIT ENTITLEMENT OF THE STRATA LOT AS SHOWN ON FORM V, PID 032-078-382</p>	<p>See Exhibit "A"</p>	<p>See Exhibit "B"</p>
<p>STRATA LOT 20 DISTRICT LOT 153 GROUP 1 NEW WESTMINSTER DISTRICT STRATA PLAN EPS9599 TOGETHER WITH AN INTEREST IN THE COMMON PROPERTY IN PROPORTION TO THE UNIT ENTITLEMENT OF THE STRATA LOT AS SHOWN ON FORM V, PID 032-078-498</p>	<p>See Exhibit "A"</p>	<p>See Exhibit "B"</p>
<p>STRATA LOT 116 DISTRICT LOT 153 GROUP 1 NEW WESTMINSTER DISTRICT STRATA PLAN EPS9599 TOGETHER WITH AN INTEREST IN THE COMMON PROPERTY IN PROPORTION TO THE UNIT ENTITLEMENT OF THE STRATA LOT AS SHOWN ON FORM V, PID 032-079-451</p>	<p>See Exhibit "A"</p>	<p>See Exhibit "B"</p>
<p>STRATA LOT 134 DISTRICT LOT 153 GROUP 1 NEW WESTMINSTER DISTRICT STRATA PLAN EPS9599 TOGETHER WITH AN INTEREST IN THE COMMON PROPERTY IN</p>	<p>See Exhibit "A"</p>	<p>See Exhibit "B"</p>

PROPORTION TO THE UNIT ENTITLEMENT OF THE STRATA LOT AS SHOWN ON FORM V, PID 032-079-630		
STRATA LOT 137 DISTRICT LOT 153 GROUP 1 NEW WESTMINSTER DISTRICT STRATA PLAN EPS9599 TOGETHER WITH AN INTEREST IN THE COMMON PROPERTY IN PROPORTION TO THE UNIT ENTITLEMENT OF THE STRATA LOT AS SHOWN ON FORM V, PID 032-079-664	See Exhibit "A"	See Exhibit "B"
STRATA LOT 146 DISTRICT LOT 153 GROUP 1 NEW WESTMINSTER DISTRICT STRATA PLAN EPS9599 TOGETHER WITH AN INTEREST IN THE COMMON PROPERTY IN PROPORTION TO THE UNIT ENTITLEMENT OF THE STRATA LOT AS SHOWN ON FORM V, PID 032-079-753	See Exhibit "A"	See Exhibit "B"
STRATA LOT 162 DISTRICT LOT 153 GROUP 1 NEW WESTMINSTER DISTRICT STRATA PLAN EPS9599 TOGETHER WITH AN INTEREST IN THE COMMON PROPERTY IN PROPORTION TO THE UNIT ENTITLEMENT OF THE STRATA LOT AS SHOWN ON FORM V, PID 032-079-915	See Exhibit "A"	See Exhibit "B"
STRATA LOT 164 DISTRICT LOT 153 GROUP 1 NEW WESTMINSTER DISTRICT STRATA PLAN EPS9599 TOGETHER WITH AN INTEREST IN THE COMMON PROPERTY IN PROPORTION TO THE UNIT ENTITLEMENT OF THE STRATA LOT AS SHOWN ON FORM V, PID 032-079-931	See Exhibit "A"	See Exhibit "B"
STRATA LOT 173 DISTRICT LOT 153 GROUP 1 NEW WESTMINSTER DISTRICT STRATA PLAN EPS9599 TOGETHER WITH AN INTEREST IN THE COMMON PROPERTY IN PROPORTION TO THE UNIT ENTITLEMENT OF THE STRATA LOT AS SHOWN ON FORM V, PID 032-080-026	See Exhibit "A"	See Exhibit "B"
STRATA LOT 178 DISTRICT LOT 153 GROUP 1 NEW WESTMINSTER DISTRICT STRATA PLAN EPS9599 TOGETHER WITH AN INTEREST IN THE COMMON PROPERTY IN PROPORTION TO THE UNIT ENTITLEMENT OF THE STRATA LOT AS SHOWN ON FORM V, PID 032-080-077	See Exhibit "A"	See Exhibit "B"

<p>STRATA LOT 187 DISTRICT LOT 153 GROUP 1 NEW WESTMINSTER DISTRICT STRATA PLAN EPS9599 TOGETHER WITH AN INTEREST IN THE COMMON PROPERTY IN PROPORTION TO THE UNIT ENTITLEMENT OF THE STRATA LOT AS SHOWN ON FORM V, PID 032-080-166</p>	<p>See Exhibit "A"</p>	<p>See Exhibit "B"</p>
<p>STRATA LOT 196 DISTRICT LOT 153 GROUP 1 NEW WESTMINSTER DISTRICT STRATA PLAN EPS9599 TOGETHER WITH AN INTEREST IN THE COMMON PROPERTY IN PROPORTION TO THE UNIT ENTITLEMENT OF THE STRATA LOT AS SHOWN ON FORM V, PID 032-080-255</p>	<p>See Exhibit "A"</p>	<p>See Exhibit "B"</p>
<p>STRATA LOT 198 DISTRICT LOT 153 GROUP 1 NEW WESTMINSTER DISTRICT STRATA PLAN EPS9599 TOGETHER WITH AN INTEREST IN THE COMMON PROPERTY IN PROPORTION TO THE UNIT ENTITLEMENT OF THE STRATA LOT AS SHOWN ON FORM V, PID 032-080-271</p>	<p>See Exhibit "A"</p>	<p>See Exhibit "B"</p>
<p>STRATA LOT 205 DISTRICT LOT 153 GROUP 1 NEW WESTMINSTER DISTRICT STRATA PLAN EPS9599 TOGETHER WITH AN INTEREST IN THE COMMON PROPERTY IN PROPORTION TO THE UNIT ENTITLEMENT OF THE STRATA LOT AS SHOWN ON FORM V, PID 032-080-344</p>	<p>See Exhibit "A"</p>	<p>See Exhibit "B"</p>
<p>STRATA LOT 207 DISTRICT LOT 153 GROUP 1 NEW WESTMINSTER DISTRICT STRATA PLAN EPS9599 TOGETHER WITH AN INTEREST IN THE COMMON PROPERTY IN PROPORTION TO THE UNIT ENTITLEMENT OF THE STRATA LOT AS SHOWN ON FORM V, PID 032-080-361</p>	<p>See Exhibit "A"</p>	<p>See Exhibit "B"</p>
<p>STRATA LOT 210 DISTRICT LOT 153 GROUP 1 NEW WESTMINSTER DISTRICT STRATA PLAN EPS9599 TOGETHER WITH AN INTEREST IN THE COMMON PROPERTY IN PROPORTION TO THE UNIT ENTITLEMENT OF THE STRATA LOT AS SHOWN ON FORM V, PID 032-080-395</p>	<p>See Exhibit "A"</p>	<p>See Exhibit "B"</p>
<p>STRATA LOT 216 DISTRICT LOT 153 GROUP 1 NEW WESTMINSTER DISTRICT STRATA PLAN EPS9599 TOGETHER WITH AN INTEREST IN THE COMMON PROPERTY IN</p>	<p>See Exhibit "A"</p>	<p>See Exhibit "B"</p>

PROPORTION TO THE UNIT ENTITLEMENT OF THE STRATA LOT AS SHOWN ON FORM V, PID 032-080-450		
STRATA LOT 217 DISTRICT LOT 153 GROUP 1 NEW WESTMINSTER DISTRICT STRATA PLAN EPS9599 TOGETHER WITH AN INTEREST IN THE COMMON PROPERTY IN PROPORTION TO THE UNIT ENTITLEMENT OF THE STRATA LOT AS SHOWN ON FORM V, PID 032-080-468	See Exhibit "A"	See Exhibit "B"
STRATA LOT 218 DISTRICT LOT 153 GROUP 1 NEW WESTMINSTER DISTRICT STRATA PLAN EPS9599 TOGETHER WITH AN INTEREST IN THE COMMON PROPERTY IN PROPORTION TO THE UNIT ENTITLEMENT OF THE STRATA LOT AS SHOWN ON FORM V, PID 032-080-476	See Exhibit "A"	See Exhibit "B"
STRATA LOT 219 DISTRICT LOT 153 GROUP 1 NEW WESTMINSTER DISTRICT STRATA PLAN EPS9599 TOGETHER WITH AN INTEREST IN THE COMMON PROPERTY IN PROPORTION TO THE UNIT ENTITLEMENT OF THE STRATA LOT AS SHOWN ON FORM V, PID 032-080-484	See Exhibit "A"	See Exhibit "B"
STRATA LOT 222 DISTRICT LOT 153 GROUP 1 NEW WESTMINSTER DISTRICT STRATA PLAN EPS9599 TOGETHER WITH AN INTEREST IN THE COMMON PROPERTY IN PROPORTION TO THE UNIT ENTITLEMENT OF THE STRATA LOT AS SHOWN ON FORM V, PID 032-080-514	See Exhibit "A"	See Exhibit "B"
STRATA LOT 223 DISTRICT LOT 153 GROUP 1 NEW WESTMINSTER DISTRICT STRATA PLAN EPS9599 TOGETHER WITH AN INTEREST IN THE COMMON PROPERTY IN PROPORTION TO THE UNIT ENTITLEMENT OF THE STRATA LOT AS SHOWN ON FORM V, PID 032-080-522	See Exhibit "A"	See Exhibit "B"
STRATA LOT 224 DISTRICT LOT 153 GROUP 1 NEW WESTMINSTER DISTRICT STRATA PLAN EPS9599 TOGETHER WITH AN INTEREST IN THE COMMON PROPERTY IN PROPORTION TO THE UNIT ENTITLEMENT OF THE STRATA LOT AS SHOWN ON FORM V, PID 032-080-531	See Exhibit "A"	See Exhibit "B"

<p>STRATA LOT 225 DISTRICT LOT 153 GROUP 1 NEW WESTMINSTER DISTRICT STRATA PLAN EPS9599 TOGETHER WITH AN INTEREST IN THE COMMON PROPERTY IN PROPORTION TO THE UNIT ENTITLEMENT OF THE STRATA LOT AS SHOWN ON FORM V, PID 032-080-549</p>	<p>See Exhibit "A"</p>	<p>See Exhibit "B"</p>
<p>STRATA LOT 228 DISTRICT LOT 153 GROUP 1 NEW WESTMINSTER DISTRICT STRATA PLAN EPS9599 TOGETHER WITH AN INTEREST IN THE COMMON PROPERTY IN PROPORTION TO THE UNIT ENTITLEMENT OF THE STRATA LOT AS SHOWN ON FORM V, PID 032-080-573</p>	<p>See Exhibit "A"</p>	<p>See Exhibit "B"</p>
<p>STRATA LOT 231 DISTRICT LOT 153 GROUP 1 NEW WESTMINSTER DISTRICT STRATA PLAN EPS9599 TOGETHER WITH AN INTEREST IN THE COMMON PROPERTY IN PROPORTION TO THE UNIT ENTITLEMENT OF THE STRATA LOT AS SHOWN ON FORM V, PID 032-080-603</p>	<p>See Exhibit "A"</p>	<p>See Exhibit "B"</p>
<p>STRATA LOT 232 DISTRICT LOT 153 GROUP 1 NEW WESTMINSTER DISTRICT STRATA PLAN EPS9599 TOGETHER WITH AN INTEREST IN THE COMMON PROPERTY IN PROPORTION TO THE UNIT ENTITLEMENT OF THE STRATA LOT AS SHOWN ON FORM V, PID 032-080-611</p>	<p>See Exhibit "A"</p>	<p>See Exhibit "B"</p>
<p>STRATA LOT 233 DISTRICT LOT 153 GROUP 1 NEW WESTMINSTER DISTRICT STRATA PLAN EPS9599 TOGETHER WITH AN INTEREST IN THE COMMON PROPERTY IN PROPORTION TO THE UNIT ENTITLEMENT OF THE STRATA LOT AS SHOWN ON FORM V, PID 032-080-620</p>	<p>See Exhibit "A"</p>	<p>See Exhibit "B"</p>
<p>STRATA LOT 234 DISTRICT LOT 153 GROUP 1 NEW WESTMINSTER DISTRICT STRATA PLAN EPS9599 TOGETHER WITH AN INTEREST IN THE COMMON PROPERTY IN PROPORTION TO THE UNIT ENTITLEMENT OF THE STRATA LOT AS SHOWN ON FORM V, PID 032-080-638</p>	<p>See Exhibit "A"</p>	<p>See Exhibit "B"</p>
<p>STRATA LOT 235 DISTRICT LOT 153 GROUP 1 NEW WESTMINSTER DISTRICT STRATA PLAN EPS9599 TOGETHER WITH AN INTEREST IN THE COMMON PROPERTY IN</p>	<p>See Exhibit "A"</p>	<p>See Exhibit "B"</p>

PROPORTION TO THE UNIT ENTITLEMENT OF THE STRATA LOT AS SHOWN ON FORM V, PID 032-080-646		
STRATA LOT 236 DISTRICT LOT 153 GROUP 1 NEW WESTMINSTER DISTRICT STRATA PLAN EPS9599 TOGETHER WITH AN INTEREST IN THE COMMON PROPERTY IN PROPORTION TO THE UNIT ENTITLEMENT OF THE STRATA LOT AS SHOWN ON FORM V, PID 032-080-654	See Exhibit "A"	See Exhibit "B"
STRATA LOT 237 DISTRICT LOT 153 GROUP 1 NEW WESTMINSTER DISTRICT STRATA PLAN EPS9599 TOGETHER WITH AN INTEREST IN THE COMMON PROPERTY IN PROPORTION TO THE UNIT ENTITLEMENT OF THE STRATA LOT AS SHOWN ON FORM V, PID 032-080-662	See Exhibit "A"	See Exhibit "B"
STRATA LOT 241 DISTRICT LOT 153 GROUP 1 NEW WESTMINSTER DISTRICT STRATA PLAN EPS9599 TOGETHER WITH AN INTEREST IN THE COMMON PROPERTY IN PROPORTION TO THE UNIT ENTITLEMENT OF THE STRATA LOT AS SHOWN ON FORM V, PID 032-080-701	See Exhibit "A"	See Exhibit "B"
STRATA LOT 242 DISTRICT LOT 153 GROUP 1 NEW WESTMINSTER DISTRICT STRATA PLAN EPS9599 TOGETHER WITH AN INTEREST IN THE COMMON PROPERTY IN PROPORTION TO THE UNIT ENTITLEMENT OF THE STRATA LOT AS SHOWN ON FORM V, PID 032-080-719	See Exhibit "A"	See Exhibit "B"
STRATA LOT 243 DISTRICT LOT 153 GROUP 1 NEW WESTMINSTER DISTRICT STRATA PLAN EPS9599 TOGETHER WITH AN INTEREST IN THE COMMON PROPERTY IN PROPORTION TO THE UNIT ENTITLEMENT OF THE STRATA LOT AS SHOWN ON FORM V, PID 032-080-727	See Exhibit "A"	See Exhibit "B"
STRATA LOT 244 DISTRICT LOT 153 GROUP 1 NEW WESTMINSTER DISTRICT STRATA PLAN EPS9599 TOGETHER WITH AN INTEREST IN THE COMMON PROPERTY IN PROPORTION TO THE UNIT ENTITLEMENT OF THE STRATA LOT AS SHOWN ON FORM V, PID 032-080-735	See Exhibit "A"	See Exhibit "B"

<p>STRATA LOT 245 DISTRICT LOT 153 GROUP 1 NEW WESTMINSTER DISTRICT STRATA PLAN EPS9599 TOGETHER WITH AN INTEREST IN THE COMMON PROPERTY IN PROPORTION TO THE UNIT ENTITLEMENT OF THE STRATA LOT AS SHOWN ON FORM V, PID 032-080-743</p>	<p>See Exhibit "A"</p>	<p>See Exhibit "B"</p>
<p>STRATA LOT 246 DISTRICT LOT 153 GROUP 1 NEW WESTMINSTER DISTRICT STRATA PLAN EPS9599 TOGETHER WITH AN INTEREST IN THE COMMON PROPERTY IN PROPORTION TO THE UNIT ENTITLEMENT OF THE STRATA LOT AS SHOWN ON FORM V, PID 032-080-751</p>	<p>See Exhibit "A"</p>	<p>See Exhibit "B"</p>
<p>STRATA LOT 248 DISTRICT LOT 153 GROUP 1 NEW WESTMINSTER DISTRICT STRATA PLAN EPS9599 TOGETHER WITH AN INTEREST IN THE COMMON PROPERTY IN PROPORTION TO THE UNIT ENTITLEMENT OF THE STRATA LOT AS SHOWN ON FORM V, PID 032-080-778</p>	<p>See Exhibit "A"</p>	<p>See Exhibit "B"</p>
<p>STRATA LOT 249 DISTRICT LOT 153 GROUP 1 NEW WESTMINSTER DISTRICT STRATA PLAN EPS9599 TOGETHER WITH AN INTEREST IN THE COMMON PROPERTY IN PROPORTION TO THE UNIT ENTITLEMENT OF THE STRATA LOT AS SHOWN ON FORM V, PID 032-080-786</p>	<p>See Exhibit "A"</p>	<p>See Exhibit "B"</p>
<p>STRATA LOT 250 DISTRICT LOT 153 GROUP 1 NEW WESTMINSTER DISTRICT STRATA PLAN EPS9599 TOGETHER WITH AN INTEREST IN THE COMMON PROPERTY IN PROPORTION TO THE UNIT ENTITLEMENT OF THE STRATA LOT AS SHOWN ON FORM V, PID 032-080-794</p>	<p>See Exhibit "A"</p>	<p>See Exhibit "B"</p>
<p>STRATA LOT 251 DISTRICT LOT 153 GROUP 1 NEW WESTMINSTER DISTRICT STRATA PLAN EPS9599 TOGETHER WITH AN INTEREST IN THE COMMON PROPERTY IN PROPORTION TO THE UNIT ENTITLEMENT OF THE STRATA LOT AS SHOWN ON FORM V, PID 032-080-808</p>	<p>See Exhibit "A"</p>	<p>See Exhibit "B"</p>

<p>STRATA LOT 252 DISTRICT LOT 153 GROUP 1 NEW WESTMINSTER DISTRICT STRATA PLAN EPS9599 TOGETHER WITH AN INTEREST IN THE COMMON PROPERTY IN PROPORTION TO THE UNIT ENTITLEMENT OF THE STRATA LOT AS SHOWN ON FORM V, PID 032-080-816</p>	<p>See Exhibit "A"</p>	<p>See Exhibit "B"</p>
<p>STRATA LOT 253 DISTRICT LOT 153 GROUP 1 NEW WESTMINSTER DISTRICT STRATA PLAN EPS9599 TOGETHER WITH AN INTEREST IN THE COMMON PROPERTY IN PROPORTION TO THE UNIT ENTITLEMENT OF THE STRATA LOT AS SHOWN ON FORM V, PID 032-080-824</p>	<p>See Exhibit "A"</p>	<p>See Exhibit "B"</p>
<p>STRATA LOT 254 DISTRICT LOT 153 GROUP 1 NEW WESTMINSTER DISTRICT STRATA PLAN EPS9599 TOGETHER WITH AN INTEREST IN THE COMMON PROPERTY IN PROPORTION TO THE UNIT ENTITLEMENT OF THE STRATA LOT AS SHOWN ON FORM V, PID 032-080-832</p>	<p>See Exhibit "A"</p>	<p>See Exhibit "B"</p>
<p>STRATA LOT 255 DISTRICT LOT 153 GROUP 1 NEW WESTMINSTER DISTRICT STRATA PLAN EPS9599 TOGETHER WITH AN INTEREST IN THE COMMON PROPERTY IN PROPORTION TO THE UNIT ENTITLEMENT OF THE STRATA LOT AS SHOWN ON FORM V, PID 032-080-841</p>	<p>See Exhibit "A"</p>	<p>See Exhibit "B"</p>
<p>STRATA LOT 256 DISTRICT LOT 153 GROUP 1 NEW WESTMINSTER DISTRICT STRATA PLAN EPS9599 TOGETHER WITH AN INTEREST IN THE COMMON PROPERTY IN PROPORTION TO THE UNIT ENTITLEMENT OF THE STRATA LOT AS SHOWN ON FORM V, PID 032-080-859</p>	<p>See Exhibit "A"</p>	<p>See Exhibit "B"</p>
<p>STRATA LOT 257 DISTRICT LOT 153 GROUP 1 NEW WESTMINSTER DISTRICT STRATA PLAN EPS9599 TOGETHER WITH AN INTEREST IN THE COMMON PROPERTY IN PROPORTION TO THE UNIT ENTITLEMENT OF THE STRATA LOT AS SHOWN ON FORM V, PID 032-080-867</p>	<p>See Exhibit "A"</p>	<p>See Exhibit "B"</p>

<p>STRATA LOT 258 DISTRICT LOT 153 GROUP 1 NEW WESTMINSTER DISTRICT STRATA PLAN EPS9599 TOGETHER WITH AN INTEREST IN THE COMMON PROPERTY IN PROPORTION TO THE UNIT ENTITLEMENT OF THE STRATA LOT AS SHOWN ON FORM V, PID 032-080-875</p>	<p>See Exhibit "A"</p>	<p>See Exhibit "B"</p>
<p>STRATA LOT 259 DISTRICT LOT 153 GROUP 1 NEW WESTMINSTER DISTRICT STRATA PLAN EPS9599 TOGETHER WITH AN INTEREST IN THE COMMON PROPERTY IN PROPORTION TO THE UNIT ENTITLEMENT OF THE STRATA LOT AS SHOWN ON FORM V, PID 032-080-883</p>	<p>See Exhibit "A"</p>	<p>See Exhibit "B"</p>
<p>STRATA LOT 260 DISTRICT LOT 153 GROUP 1 NEW WESTMINSTER DISTRICT STRATA PLAN EPS9599 TOGETHER WITH AN INTEREST IN THE COMMON PROPERTY IN PROPORTION TO THE UNIT ENTITLEMENT OF THE STRATA LOT AS SHOWN ON FORM V, PID 032-080-891</p>	<p>See Exhibit "A"</p>	<p>See Exhibit "B"</p>
<p>STRATA LOT 261 DISTRICT LOT 153 GROUP 1 NEW WESTMINSTER DISTRICT STRATA PLAN EPS9599 TOGETHER WITH AN INTEREST IN THE COMMON PROPERTY IN PROPORTION TO THE UNIT ENTITLEMENT OF THE STRATA LOT AS SHOWN ON FORM V, PID 032-080-905</p>	<p>See Exhibit "A"</p>	<p>See Exhibit "B"</p>
<p>STRATA LOT 264 DISTRICT LOT 153 GROUP 1 NEW WESTMINSTER DISTRICT STRATA PLAN EPS9599 TOGETHER WITH AN INTEREST IN THE COMMON PROPERTY IN PROPORTION TO THE UNIT ENTITLEMENT OF THE STRATA LOT AS SHOWN ON FORM V, PID 032-080-930</p>	<p>See Exhibit "A"</p>	<p>See Exhibit "B"</p>
<p>STRATA LOT 266 DISTRICT LOT 153 GROUP 1 NEW WESTMINSTER DISTRICT STRATA PLAN EPS9599 TOGETHER WITH AN INTEREST IN THE COMMON PROPERTY IN PROPORTION TO THE UNIT ENTITLEMENT OF THE STRATA LOT AS SHOWN ON FORM V, PID 032-080-956</p>	<p>See Exhibit "A"</p>	<p>See Exhibit "B"</p>

<p>STRATA LOT 267 DISTRICT LOT 153 GROUP 1 NEW WESTMINSTER DISTRICT STRATA PLAN EPS9599 TOGETHER WITH AN INTEREST IN THE COMMON PROPERTY IN PROPORTION TO THE UNIT ENTITLEMENT OF THE STRATA LOT AS SHOWN ON FORM V, PID 032-080-964</p>	<p>See Exhibit "A"</p>	<p>See Exhibit "B"</p>
<p>STRATA LOT 270 DISTRICT LOT 153 GROUP 1 NEW WESTMINSTER DISTRICT STRATA PLAN EPS9599 TOGETHER WITH AN INTEREST IN THE COMMON PROPERTY IN PROPORTION TO THE UNIT ENTITLEMENT OF THE STRATA LOT AS SHOWN ON FORM V, PID 032-080-999</p>	<p>See Exhibit "A"</p>	<p>See Exhibit "B"</p>
<p>STRATA LOT 271 DISTRICT LOT 153 GROUP 1 NEW WESTMINSTER DISTRICT STRATA PLAN EPS9599 TOGETHER WITH AN INTEREST IN THE COMMON PROPERTY IN PROPORTION TO THE UNIT ENTITLEMENT OF THE STRATA LOT AS SHOWN ON FORM V, PID 032-081-006</p>	<p>See Exhibit "A"</p>	<p>See Exhibit "B"</p>
<p>STRATA LOT 272 DISTRICT LOT 153 GROUP 1 NEW WESTMINSTER DISTRICT STRATA PLAN EPS9599 TOGETHER WITH AN INTEREST IN THE COMMON PROPERTY IN PROPORTION TO THE UNIT ENTITLEMENT OF THE STRATA LOT AS SHOWN ON FORM V, PID 032-081-014</p>	<p>See Exhibit "A"</p>	<p>See Exhibit "B"</p>
<p>STRATA LOT 273 DISTRICT LOT 153 GROUP 1 NEW WESTMINSTER DISTRICT STRATA PLAN EPS9599 TOGETHER WITH AN INTEREST IN THE COMMON PROPERTY IN PROPORTION TO THE UNIT ENTITLEMENT OF THE STRATA LOT AS SHOWN ON FORM V, PID 032-081-022</p>	<p>See Exhibit "A"</p>	<p>See Exhibit "B"</p>
<p>STRATA LOT 274 DISTRICT LOT 153 GROUP 1 NEW WESTMINSTER DISTRICT STRATA PLAN EPS9599 TOGETHER WITH AN INTEREST IN THE COMMON PROPERTY IN PROPORTION TO THE UNIT ENTITLEMENT OF THE STRATA LOT AS SHOWN ON FORM V, PID 032-081-031</p>	<p>See Exhibit "A"</p>	<p>See Exhibit "B"</p>

<p>STRATA LOT 275 DISTRICT LOT 153 GROUP 1 NEW WESTMINSTER DISTRICT STRATA PLAN EPS9599 TOGETHER WITH AN INTEREST IN THE COMMON PROPERTY IN PROPORTION TO THE UNIT ENTITLEMENT OF THE STRATA LOT AS SHOWN ON FORM V, PID 032-081-049</p>	<p>See Exhibit "A"</p>	<p>See Exhibit "B"</p>
<p>STRATA LOT 276 DISTRICT LOT 153 GROUP 1 NEW WESTMINSTER DISTRICT STRATA PLAN EPS9599 TOGETHER WITH AN INTEREST IN THE COMMON PROPERTY IN PROPORTION TO THE UNIT ENTITLEMENT OF THE STRATA LOT AS SHOWN ON FORM V, PID 032-081-057</p>	<p>See Exhibit "A"</p>	<p>See Exhibit "B"</p>
<p>STRATA LOT 277 DISTRICT LOT 153 GROUP 1 NEW WESTMINSTER DISTRICT STRATA PLAN EPS9599 TOGETHER WITH AN INTEREST IN THE COMMON PROPERTY IN PROPORTION TO THE UNIT ENTITLEMENT OF THE STRATA LOT AS SHOWN ON FORM V, PID 032-081-065</p>	<p>See Exhibit "A"</p>	<p>See Exhibit "B"</p>
<p>STRATA LOT 278 DISTRICT LOT 153 GROUP 1 NEW WESTMINSTER DISTRICT STRATA PLAN EPS9599 TOGETHER WITH AN INTEREST IN THE COMMON PROPERTY IN PROPORTION TO THE UNIT ENTITLEMENT OF THE STRATA LOT AS SHOWN ON FORM V, PID 032-081-073</p>	<p>See Exhibit "A"</p>	<p>See Exhibit "B"</p>
<p>STRATA LOT 279 DISTRICT LOT 153 GROUP 1 NEW WESTMINSTER DISTRICT STRATA PLAN EPS9599 TOGETHER WITH AN INTEREST IN THE COMMON PROPERTY IN PROPORTION TO THE UNIT ENTITLEMENT OF THE STRATA LOT AS SHOWN ON FORM V, PID 032-081-081</p>	<p>See Exhibit "A"</p>	<p>See Exhibit "B"</p>
<p>STRATA LOT 280 DISTRICT LOT 153 GROUP 1 NEW WESTMINSTER DISTRICT STRATA PLAN EPS9599 TOGETHER WITH AN INTEREST IN THE COMMON PROPERTY IN PROPORTION TO THE UNIT ENTITLEMENT OF THE STRATA LOT AS SHOWN ON FORM V, PID 032-081-090</p>	<p>See Exhibit "A"</p>	<p>See Exhibit "B"</p>

<p>STRATA LOT 281 DISTRICT LOT 153 GROUP 1 NEW WESTMINSTER DISTRICT STRATA PLAN EPS9599 TOGETHER WITH AN INTEREST IN THE COMMON PROPERTY IN PROPORTION TO THE UNIT ENTITLEMENT OF THE STRATA LOT AS SHOWN ON FORM V, PID 032-081-103</p>	<p>See Exhibit "A"</p>	<p>See Exhibit "B"</p>
<p>STRATA LOT 282 DISTRICT LOT 153 GROUP 1 NEW WESTMINSTER DISTRICT STRATA PLAN EPS9599 TOGETHER WITH AN INTEREST IN THE COMMON PROPERTY IN PROPORTION TO THE UNIT ENTITLEMENT OF THE STRATA LOT AS SHOWN ON FORM V, PID 032-081-111</p>	<p>See Exhibit "A"</p>	<p>See Exhibit "B"</p>
<p>STRATA LOT 283 DISTRICT LOT 153 GROUP 1 NEW WESTMINSTER DISTRICT STRATA PLAN EPS9599 TOGETHER WITH AN INTEREST IN THE COMMON PROPERTY IN PROPORTION TO THE UNIT ENTITLEMENT OF THE STRATA LOT AS SHOWN ON FORM V, PID 032-081-120</p>	<p>See Exhibit "A"</p>	<p>See Exhibit "B"</p>
<p>STRATA LOT 284 DISTRICT LOT 153 GROUP 1 NEW WESTMINSTER DISTRICT STRATA PLAN EPS9599 TOGETHER WITH AN INTEREST IN THE COMMON PROPERTY IN PROPORTION TO THE UNIT ENTITLEMENT OF THE STRATA LOT AS SHOWN ON FORM V, PID 032-081-138</p>	<p>See Exhibit "A"</p>	<p>See Exhibit "B"</p>
<p>STRATA LOT 285 DISTRICT LOT 153 GROUP 1 NEW WESTMINSTER DISTRICT STRATA PLAN EPS9599 TOGETHER WITH AN INTEREST IN THE COMMON PROPERTY IN PROPORTION TO THE UNIT ENTITLEMENT OF THE STRATA LOT AS SHOWN ON FORM V, PID 032-081-146</p>	<p>See Exhibit "A"</p>	<p>See Exhibit "B"</p>
<p>STRATA LOT 286 DISTRICT LOT 153 GROUP 1 NEW WESTMINSTER DISTRICT STRATA PLAN EPS9599 TOGETHER WITH AN INTEREST IN THE COMMON PROPERTY IN PROPORTION TO THE UNIT ENTITLEMENT OF THE STRATA LOT AS SHOWN ON FORM V, PID 032-081-154</p>	<p>See Exhibit "A"</p>	<p>See Exhibit "B"</p>

<p>STRATA LOT 287 DISTRICT LOT 153 GROUP 1 NEW WESTMINSTER DISTRICT STRATA PLAN EPS9599 TOGETHER WITH AN INTEREST IN THE COMMON PROPERTY IN PROPORTION TO THE UNIT ENTITLEMENT OF THE STRATA LOT AS SHOWN ON FORM V, PID 032-081-162</p>	<p>See Exhibit "A"</p>	<p>See Exhibit "B"</p>
<p>STRATA LOT 288 DISTRICT LOT 153 GROUP 1 NEW WESTMINSTER DISTRICT STRATA PLAN EPS9599 TOGETHER WITH AN INTEREST IN THE COMMON PROPERTY IN PROPORTION TO THE UNIT ENTITLEMENT OF THE STRATA LOT AS SHOWN ON FORM V, PID 032-081-171</p>	<p>See Exhibit "A"</p>	<p>See Exhibit "B"</p>
<p>STRATA LOT 291 DISTRICT LOT 153 GROUP 1 NEW WESTMINSTER DISTRICT STRATA PLAN EPS9599 TOGETHER WITH AN INTEREST IN THE COMMON PROPERTY IN PROPORTION TO THE UNIT ENTITLEMENT OF THE STRATA LOT AS SHOWN ON FORM V, PID 032-081-201</p>	<p>See Exhibit "A"</p>	<p>See Exhibit "B"</p>
<p>STRATA LOT 294 DISTRICT LOT 153 GROUP 1 NEW WESTMINSTER DISTRICT STRATA PLAN EPS9599 TOGETHER WITH AN INTEREST IN THE COMMON PROPERTY IN PROPORTION TO THE UNIT ENTITLEMENT OF THE STRATA LOT AS SHOWN ON FORM V, PID 032-081-235</p>	<p>See Exhibit "A"</p>	<p>See Exhibit "B"</p>
<p>STRATA LOT 296 DISTRICT LOT 153 GROUP 1 NEW WESTMINSTER DISTRICT STRATA PLAN EPS9599 TOGETHER WITH AN INTEREST IN THE COMMON PROPERTY IN PROPORTION TO THE UNIT ENTITLEMENT OF THE STRATA LOT AS SHOWN ON FORM V, PID 032-081-251</p>	<p>See Exhibit "A"</p>	<p>See Exhibit "B"</p>
<p>STRATA LOT 297 DISTRICT LOT 153 GROUP 1 NEW WESTMINSTER DISTRICT STRATA PLAN EPS9599 TOGETHER WITH AN INTEREST IN THE COMMON PROPERTY IN PROPORTION TO THE UNIT ENTITLEMENT OF THE STRATA LOT AS SHOWN ON FORM V, PID 032-081-260</p>	<p>See Exhibit "A"</p>	<p>See Exhibit "B"</p>

<p>STRATA LOT 298 DISTRICT LOT 153 GROUP 1 NEW WESTMINSTER DISTRICT STRATA PLAN EPS9599 TOGETHER WITH AN INTEREST IN THE COMMON PROPERTY IN PROPORTION TO THE UNIT ENTITLEMENT OF THE STRATA LOT AS SHOWN ON FORM V, PID 032-081-278</p>	<p>See Exhibit "A"</p>	<p>See Exhibit "B"</p>
<p>STRATA LOT 299 DISTRICT LOT 153 GROUP 1 NEW WESTMINSTER DISTRICT STRATA PLAN EPS9599 TOGETHER WITH AN INTEREST IN THE COMMON PROPERTY IN PROPORTION TO THE UNIT ENTITLEMENT OF THE STRATA LOT AS SHOWN ON FORM V, PID 032-081-286</p>	<p>See Exhibit "A"</p>	<p>See Exhibit "B"</p>
<p>STRATA LOT 300 DISTRICT LOT 153 GROUP 1 NEW WESTMINSTER DISTRICT STRATA PLAN EPS9599 TOGETHER WITH AN INTEREST IN THE COMMON PROPERTY IN PROPORTION TO THE UNIT ENTITLEMENT OF THE STRATA LOT AS SHOWN ON FORM V, PID 032-081-294</p>	<p>See Exhibit "A"</p>	<p>See Exhibit "B"</p>
<p>STRATA LOT 301 DISTRICT LOT 153 GROUP 1 NEW WESTMINSTER DISTRICT STRATA PLAN EPS9599 TOGETHER WITH AN INTEREST IN THE COMMON PROPERTY IN PROPORTION TO THE UNIT ENTITLEMENT OF THE STRATA LOT AS SHOWN ON FORM V, PID 032-081-308</p>	<p>See Exhibit "A"</p>	<p>See Exhibit "B"</p>
<p>STRATA LOT 302 DISTRICT LOT 153 GROUP 1 NEW WESTMINSTER DISTRICT STRATA PLAN EPS9599 TOGETHER WITH AN INTEREST IN THE COMMON PROPERTY IN PROPORTION TO THE UNIT ENTITLEMENT OF THE STRATA LOT AS SHOWN ON FORM V, PID 032-081-316</p>	<p>See Exhibit "A"</p>	<p>See Exhibit "B"</p>
<p>STRATA LOT 303 DISTRICT LOT 153 GROUP 1 NEW WESTMINSTER DISTRICT STRATA PLAN EPS9599 TOGETHER WITH AN INTEREST IN THE COMMON PROPERTY IN PROPORTION TO THE UNIT ENTITLEMENT OF THE STRATA LOT AS SHOWN ON FORM V, PID 032-081-324</p>	<p>See Exhibit "A"</p>	<p>See Exhibit "B"</p>

<p>STRATA LOT 304 DISTRICT LOT 153 GROUP 1 NEW WESTMINSTER DISTRICT STRATA PLAN EPS9599 TOGETHER WITH AN INTEREST IN THE COMMON PROPERTY IN PROPORTION TO THE UNIT ENTITLEMENT OF THE STRATA LOT AS SHOWN ON FORM V, PID 032-081-332</p>	<p>See Exhibit "A"</p>	<p>See Exhibit "B"</p>
<p>STRATA LOT 305 DISTRICT LOT 153 GROUP 1 NEW WESTMINSTER DISTRICT STRATA PLAN EPS9599 TOGETHER WITH AN INTEREST IN THE COMMON PROPERTY IN PROPORTION TO THE UNIT ENTITLEMENT OF THE STRATA LOT AS SHOWN ON FORM V, PID 032-081-341</p>	<p>See Exhibit "A"</p>	<p>See Exhibit "B"</p>
<p>STRATA LOT 306 DISTRICT LOT 153 GROUP 1 NEW WESTMINSTER DISTRICT STRATA PLAN EPS9599 TOGETHER WITH AN INTEREST IN THE COMMON PROPERTY IN PROPORTION TO THE UNIT ENTITLEMENT OF THE STRATA LOT AS SHOWN ON FORM V, PID 032-081-359</p>	<p>See Exhibit "A"</p>	<p>See Exhibit "B"</p>
<p>STRATA LOT 307 DISTRICT LOT 153 GROUP 1 NEW WESTMINSTER DISTRICT STRATA PLAN EPS9599 TOGETHER WITH AN INTEREST IN THE COMMON PROPERTY IN PROPORTION TO THE UNIT ENTITLEMENT OF THE STRATA LOT AS SHOWN ON FORM V, PID 032-081-367</p>	<p>See Exhibit "A"</p>	<p>See Exhibit "B"</p>
<p>STRATA LOT 308 DISTRICT LOT 153 GROUP 1 NEW WESTMINSTER DISTRICT STRATA PLAN EPS9599 TOGETHER WITH AN INTEREST IN THE COMMON PROPERTY IN PROPORTION TO THE UNIT ENTITLEMENT OF THE STRATA LOT AS SHOWN ON FORM V, PID 032-081-375</p>	<p>See Exhibit "A"</p>	<p>See Exhibit "B"</p>
<p>STRATA LOT 309 DISTRICT LOT 153 GROUP 1 NEW WESTMINSTER DISTRICT STRATA PLAN EPS9599 TOGETHER WITH AN INTEREST IN THE COMMON PROPERTY IN PROPORTION TO THE UNIT ENTITLEMENT OF THE STRATA LOT AS SHOWN ON FORM V, PID 032-081-383</p>	<p>See Exhibit "A"</p>	<p>See Exhibit "B"</p>

<p>STRATA LOT 310 DISTRICT LOT 153 GROUP 1 NEW WESTMINSTER DISTRICT STRATA PLAN EPS9599 TOGETHER WITH AN INTEREST IN THE COMMON PROPERTY IN PROPORTION TO THE UNIT ENTITLEMENT OF THE STRATA LOT AS SHOWN ON FORM V, PID 032-081-391</p>	<p>See Exhibit "A"</p>	<p>See Exhibit "B"</p>
<p>STRATA LOT 311 DISTRICT LOT 153 GROUP 1 NEW WESTMINSTER DISTRICT STRATA PLAN EPS9599 TOGETHER WITH AN INTEREST IN THE COMMON PROPERTY IN PROPORTION TO THE UNIT ENTITLEMENT OF THE STRATA LOT AS SHOWN ON FORM V, PID 032-081-405</p>	<p>See Exhibit "A"</p>	<p>See Exhibit "B"</p>
<p>STRATA LOT 312 DISTRICT LOT 153 GROUP 1 NEW WESTMINSTER DISTRICT STRATA PLAN EPS9599 TOGETHER WITH AN INTEREST IN THE COMMON PROPERTY IN PROPORTION TO THE UNIT ENTITLEMENT OF THE STRATA LOT AS SHOWN ON FORM V, PID 032-081-413</p>	<p>See Exhibit "A"</p>	<p>See Exhibit "B"</p>
<p>STRATA LOT 313 DISTRICT LOT 153 GROUP 1 NEW WESTMINSTER DISTRICT STRATA PLAN EPS9599 TOGETHER WITH AN INTEREST IN THE COMMON PROPERTY IN PROPORTION TO THE UNIT ENTITLEMENT OF THE STRATA LOT AS SHOWN ON FORM V, PID 032-081-421</p>	<p>See Exhibit "A"</p>	<p>See Exhibit "B"</p>
<p>STRATA LOT 314 DISTRICT LOT 153 GROUP 1 NEW WESTMINSTER DISTRICT STRATA PLAN EPS9599 TOGETHER WITH AN INTEREST IN THE COMMON PROPERTY IN PROPORTION TO THE UNIT ENTITLEMENT OF THE STRATA LOT AS SHOWN ON FORM V, PID 032-081-430</p>	<p>See Exhibit "A"</p>	<p>See Exhibit "B"</p>
<p>STRATA LOT 315 DISTRICT LOT 153 GROUP 1 NEW WESTMINSTER DISTRICT STRATA PLAN EPS9599 TOGETHER WITH AN INTEREST IN THE COMMON PROPERTY IN PROPORTION TO THE UNIT ENTITLEMENT OF THE STRATA LOT AS SHOWN ON FORM V, PID 032-081-448</p>	<p>See Exhibit "A"</p>	<p>See Exhibit "B"</p>

<p>STRATA LOT 316 DISTRICT LOT 153 GROUP 1 NEW WESTMINSTER DISTRICT STRATA PLAN EPS9599 TOGETHER WITH AN INTEREST IN THE COMMON PROPERTY IN PROPORTION TO THE UNIT ENTITLEMENT OF THE STRATA LOT AS SHOWN ON FORM V, PID 032-081-456</p>	<p>See Exhibit "A"</p>	<p>See Exhibit "B"</p>
<p>STRATA LOT 317 DISTRICT LOT 153 GROUP 1 NEW WESTMINSTER DISTRICT STRATA PLAN EPS9599 TOGETHER WITH AN INTEREST IN THE COMMON PROPERTY IN PROPORTION TO THE UNIT ENTITLEMENT OF THE STRATA LOT AS SHOWN ON FORM V, PID 032-081-464</p>	<p>See Exhibit "A"</p>	<p>See Exhibit "B"</p>
<p>STRATA LOT 318 DISTRICT LOT 153 GROUP 1 NEW WESTMINSTER DISTRICT STRATA PLAN EPS9599 TOGETHER WITH AN INTEREST IN THE COMMON PROPERTY IN PROPORTION TO THE UNIT ENTITLEMENT OF THE STRATA LOT AS SHOWN ON FORM V, PID 032-081-472</p>	<p>See Exhibit "A"</p>	<p>See Exhibit "B"</p>
<p>STRATA LOT 319 DISTRICT LOT 153 GROUP 1 NEW WESTMINSTER DISTRICT STRATA PLAN EPS9599 TOGETHER WITH AN INTEREST IN THE COMMON PROPERTY IN PROPORTION TO THE UNIT ENTITLEMENT OF THE STRATA LOT AS SHOWN ON FORM V, PID 032-081-481</p>	<p>See Exhibit "A"</p>	<p>See Exhibit "B"</p>
<p>STRATA LOT 320 DISTRICT LOT 153 GROUP 1 NEW WESTMINSTER DISTRICT STRATA PLAN EPS9599 TOGETHER WITH AN INTEREST IN THE COMMON PROPERTY IN PROPORTION TO THE UNIT ENTITLEMENT OF THE STRATA LOT AS SHOWN ON FORM V, PID 032-081-499</p>	<p>See Exhibit "A"</p>	<p>See Exhibit "B"</p>
<p>STRATA LOT 321 DISTRICT LOT 153 GROUP 1 NEW WESTMINSTER DISTRICT STRATA PLAN EPS9599 TOGETHER WITH AN INTEREST IN THE COMMON PROPERTY IN PROPORTION TO THE UNIT ENTITLEMENT OF THE STRATA LOT AS SHOWN ON FORM V, PID 032-081-502</p>	<p>See Exhibit "A"</p>	<p>See Exhibit "B"</p>

<p>STRATA LOT 322 DISTRICT LOT 153 GROUP 1 NEW WESTMINSTER DISTRICT STRATA PLAN EPS9599 TOGETHER WITH AN INTEREST IN THE COMMON PROPERTY IN PROPORTION TO THE UNIT ENTITLEMENT OF THE STRATA LOT AS SHOWN ON FORM V, PID 032-081-511</p>	<p>See Exhibit "A"</p>	<p>See Exhibit "B"</p>
<p>STRATA LOT 323 DISTRICT LOT 153 GROUP 1 NEW WESTMINSTER DISTRICT STRATA PLAN EPS9599 TOGETHER WITH AN INTEREST IN THE COMMON PROPERTY IN PROPORTION TO THE UNIT ENTITLEMENT OF THE STRATA LOT AS SHOWN ON FORM V, PID 032-081-529</p>	<p>See Exhibit "A"</p>	<p>See Exhibit "B"</p>
<p>STRATA LOT 324 DISTRICT LOT 153 GROUP 1 NEW WESTMINSTER DISTRICT STRATA PLAN EPS9599 TOGETHER WITH AN INTEREST IN THE COMMON PROPERTY IN PROPORTION TO THE UNIT ENTITLEMENT OF THE STRATA LOT AS SHOWN ON FORM V, PID 032-081-537</p>	<p>See Exhibit "A"</p>	<p>See Exhibit "B"</p>
<p>STRATA LOT 325 DISTRICT LOT 153 GROUP 1 NEW WESTMINSTER DISTRICT STRATA PLAN EPS9599 TOGETHER WITH AN INTEREST IN THE COMMON PROPERTY IN PROPORTION TO THE UNIT ENTITLEMENT OF THE STRATA LOT AS SHOWN ON FORM V, PID 032-081-545</p>	<p>See Exhibit "A"</p>	<p>See Exhibit "B"</p>
<p>STRATA LOT 326 DISTRICT LOT 153 GROUP 1 NEW WESTMINSTER DISTRICT STRATA PLAN EPS9599 TOGETHER WITH AN INTEREST IN THE COMMON PROPERTY IN PROPORTION TO THE UNIT ENTITLEMENT OF THE STRATA LOT AS SHOWN ON FORM V, PID 032-081-553</p>	<p>See Exhibit "A"</p>	<p>See Exhibit "B"</p>
<p>STRATA LOT 327 DISTRICT LOT 153 GROUP 1 NEW WESTMINSTER DISTRICT STRATA PLAN EPS9599 TOGETHER WITH AN INTEREST IN THE COMMON PROPERTY IN PROPORTION TO THE UNIT ENTITLEMENT OF THE STRATA LOT AS SHOWN ON FORM V, PID 032-081-561</p>	<p>See Exhibit "A"</p>	<p>See Exhibit "B"</p>

STRATA LOT 329 DISTRICT LOT 153 GROUP 1 NEW WESTMINSTER DISTRICT STRATA PLAN EPS9599 TOGETHER WITH AN INTEREST IN THE COMMON PROPERTY IN PROPORTION TO THE UNIT ENTITLEMENT OF THE STRATA LOT AS SHOWN ON FORM V, PID 032-081-588	See Exhibit "A"	See Exhibit "B"
STRATA LOT 331 DISTRICT LOT 153 GROUP 1 NEW WESTMINSTER DISTRICT STRATA PLAN EPS9599 TOGETHER WITH AN INTEREST IN THE COMMON PROPERTY IN PROPORTION TO THE UNIT ENTITLEMENT OF THE STRATA LOT AS SHOWN ON FORM V, PID 032-081-600	See Exhibit "A"	See Exhibit "B"
STRATA LOT 332 DISTRICT LOT 153 GROUP 1 NEW WESTMINSTER DISTRICT STRATA PLAN EPS9599 TOGETHER WITH AN INTEREST IN THE COMMON PROPERTY IN PROPORTION TO THE UNIT ENTITLEMENT OF THE STRATA LOT AS SHOWN ON FORM V, PID 032-081-618	See Exhibit "A"	See Exhibit "B"

Exhibit "A" – Claims to be Deleted/Expunged From Title

REGISTERED OWNER(S)	NATURE OF INTEREST(S)	REGISTRATION NUMBER
KINGSETT MORTGAGE CORPORATION	MORTGAGE	CB1229018
KINGSETT MORTGAGE CORPORATION	ASSIGNMENT OF RENTS	CB1229019
JAB CONTRACTING LTD.	CLAIM OF BUILDERS LIEN	CB1541681
LION'S GATE BUILDING MAINTENANCE LTD.	CLAIM OF BUILDERS LIEN	CB1574999
HARI STONES LIMITED	CLAIM OF BUILDERS LIEN	BB1552598
1364410 B.C. LTD.	CLAIM OF BUILDERS LIEN	CB1094719
THE OWNERS, STRATA PLAN EPS9599	STRATA PROPERTY ACT LIEN	CB1470913
THE OWNERS, STRATA PLAN EPS9599	STRATA PROPERTY ACT LIEN	CB1471030
THE OWNERS, STRATA PLAN EPS9599	STRATA PROPERTY ACT LIEN	CB1470918
THE OWNERS, STRATA PLAN EPS9599	STRATA PROPERTY ACT LIEN	CB1471031
THE OWNERS, STRATA PLAN EPS9599	STRATA PROPERTY ACT LIEN	CB1471032
THE OWNERS, STRATA PLAN EPS9599	STRATA PROPERTY ACT LIEN	CB1471034
THE OWNERS, STRATA PLAN EPS9599	STRATA PROPERTY ACT LIEN	CB1471035
THE OWNERS, STRATA PLAN EPS9599	STRATA PROPERTY ACT LIEN	CB1471037
THE OWNERS, STRATA PLAN EPS9599	STRATA PROPERTY ACT LIEN	CB1757879
THE OWNERS, STRATA PLAN EPS9599	STRATA PROPERTY ACT LIEN	CB1471039

THE OWNERS, STRATA PLAN EPS9599	STRATA PROPERTY ACT LIEN	CB1471046
THE OWNERS, STRATA PLAN EPS9599	STRATA PROPERTY ACT LIEN	CB1471049
THE OWNERS, STRATA PLAN EPS9599	STRATA PROPERTY ACT LIEN	CB1471179
THE OWNERS, STRATA PLAN EPS9599	STRATA PROPERTY ACT LIEN	CB1471154
THE OWNERS, STRATA PLAN EPS9599	STRATA PROPERTY ACT LIEN	CB1471153
THE OWNERS, STRATA PLAN EPS9599	STRATA PROPERTY ACT LIEN	CB1471152
THE OWNERS, STRATA PLAN EPS9599	STRATA PROPERTY ACT LIEN	CB1471151
THE OWNERS, STRATA PLAN EPS9599	STRATA PROPERTY ACT LIEN	CB1471150
THE OWNERS, STRATA PLAN EPS9599	STRATA PROPERTY ACT LIEN	CB1471149
THE OWNERS, STRATA PLAN EPS9599	STRATA PROPERTY ACT LIEN	CB1470911
THE OWNERS, STRATA PLAN EPS9599	STRATA PROPERTY ACT LIEN	CB1477147
THE OWNERS, STRATA PLAN EPS9599	STRATA PROPERTY ACT LIEN	CB1484945
THE OWNERS, STRATA PLAN EPS9599	STRATA PROPERTY ACT LIEN	CB1471144
THE OWNERS, STRATA PLAN EPS9599	STRATA PROPERTY ACT LIEN	CB1471143
THE OWNERS, STRATA PLAN EPS9599	STRATA PROPERTY ACT LIEN	CB1471141
THE OWNERS, STRATA PLAN EPS9599	STRATA PROPERTY ACT LIEN	CB1471138

THE OWNERS, STRATA PLAN EPS9599	STRATA PROPERTY ACT LIEN	CB1471137
THE OWNERS, STRATA PLAN EPS9599	STRATA PROPERTY ACT LIEN	CB1472046
THE OWNERS, STRATA PLAN EPS9599	STRATA PROPERTY ACT LIEN	CB1472492
THE OWNERS, STRATA PLAN EPS9599	STRATA PROPERTY ACT LIEN	CB1473276
THE OWNERS, STRATA PLAN EPS9599	STRATA PROPERTY ACT LIEN	CB1473277
THE OWNERS, STRATA PLAN EPS9599	STRATA PROPERTY ACT LIEN	CB1473284
THE OWNERS, STRATA PLAN EPS9599	STRATA PROPERTY ACT LIEN	CB1473285
THE OWNERS, STRATA PLAN EPS9599	STRATA PROPERTY ACT LIEN	CB1473292
THE OWNERS, STRATA PLAN EPS9599	STRATA PROPERTY ACT LIEN	CB1474546
THE OWNERS, STRATA PLAN EPS9599	STRATA PROPERTY ACT LIEN	CB1473585
THE OWNERS, STRATA PLAN EPS9599	STRATA PROPERTY ACT LIEN	CB1473586
THE OWNERS, STRATA PLAN EPS9599	STRATA PROPERTY ACT LIEN	CB1473587
THE OWNERS, STRATA PLAN EPS9599	STRATA PROPERTY ACT LIEN	CB1473588
THE OWNERS, STRATA PLAN EPS9599	STRATA PROPERTY ACT LIEN	CB1473592
THE OWNERS, STRATA PLAN EPS9599	STRATA PROPERTY ACT LIEN	CB1473594
THE OWNERS, STRATA PLAN EPS9599	STRATA PROPERTY ACT LIEN	CB1473604

THE OWNERS, STRATA PLAN EPS9599	STRATA PROPERTY ACT LIEN	CB1473606
THE OWNERS, STRATA PLAN EPS9599	STRATA PROPERTY ACT LIEN	CB1473610
THE OWNERS, STRATA PLAN EPS9599	STRATA PROPERTY ACT LIEN	CB1473611
THE OWNERS, STRATA PLAN EPS9599	STRATA PROPERTY ACT LIEN	CB1474786
THE OWNERS, STRATA PLAN EPS9599	STRATA PROPERTY ACT LIEN	CB1473662
THE OWNERS, STRATA PLAN EPS9599	STRATA PROPERTY ACT LIEN	CB1473667
THE OWNERS, STRATA PLAN EPS9599	STRATA PROPERTY ACT LIEN	CB1475354
THE OWNERS, STRATA PLAN EPS9599	STRATA PROPERTY ACT LIEN	CB1475356
THE OWNERS, STRATA PLAN EPS9599	STRATA PROPERTY ACT LIEN	CB1475357
THE OWNERS, STRATA PLAN EPS9599	STRATA PROPERTY ACT LIEN	CB1475359
THE OWNERS, STRATA PLAN EPS9599	STRATA PROPERTY ACT LIEN	CB1475364
THE OWNERS, STRATA PLAN EPS9599	STRATA PROPERTY ACT LIEN	CB1475365
THE OWNERS, STRATA PLAN EPS9599	STRATA PROPERTY ACT LIEN	CB1475366
THE OWNERS, STRATA PLAN EPS9599	STRATA PROPERTY ACT LIEN	CB1475369
THE OWNERS, STRATA PLAN EPS9599	STRATA PROPERTY ACT LIEN	CB1475370
THE OWNERS, STRATA PLAN EPS9599	STRATA PROPERTY ACT LIEN	CB1475373

THE OWNERS, STRATA PLAN EPS9599	STRATA PROPERTY ACT LIEN	CB1475374
THE OWNERS, STRATA PLAN EPS9599	STRATA PROPERTY ACT LIEN	CB1477076
THE OWNERS, STRATA PLAN EPS9599	STRATA PROPERTY ACT LIEN	CB1477077
THE OWNERS, STRATA PLAN EPS9599	STRATA PROPERTY ACT LIEN	CB1477081
THE OWNERS, STRATA PLAN EPS9599	STRATA PROPERTY ACT LIEN	CB1477082
THE OWNERS, STRATA PLAN EPS9599	STRATA PROPERTY ACT LIEN	CB1477083
THE OWNERS, STRATA PLAN EPS9599	STRATA PROPERTY ACT LIEN	CB1477098
THE OWNERS, STRATA PLAN EPS9599	STRATA PROPERTY ACT LIEN	CB1477102
THE OWNERS, STRATA PLAN EPS9599	STRATA PROPERTY ACT LIEN	CB1477105
THE OWNERS, STRATA PLAN EPS9599	STRATA PROPERTY ACT LIEN	CB1477106
THE OWNERS, STRATA PLAN EPS9599	STRATA PROPERTY ACT LIEN	CB1477108
THE OWNERS, STRATA PLAN EPS9599	STRATA PROPERTY ACT LIEN	CB1477109
THE OWNERS, STRATA PLAN EPS9599	STRATA PROPERTY ACT LIEN	CB1477113
THE OWNERS, STRATA PLAN EPS9599	STRATA PROPERTY ACT LIEN	CB1477114
THE OWNERS, STRATA PLAN EPS9599	STRATA PROPERTY ACT LIEN	CB1477115
THE OWNERS, STRATA PLAN EPS9599	STRATA PROPERTY ACT LIEN	CB1477116

THE OWNERS, STRATA PLAN EPS9599	STRATA PROPERTY ACT LIEN	CB1477118
THE OWNERS, STRATA PLAN EPS9599	STRATA PROPERTY ACT LIEN	CB1477119
THE OWNERS, STRATA PLAN EPS9599	STRATA PROPERTY ACT LIEN	CB1477133
THE OWNERS, STRATA PLAN EPS9599	STRATA PROPERTY ACT LIEN	CB1477122
THE OWNERS, STRATA PLAN EPS9599	STRATA PROPERTY ACT LIEN	CB1477124
THE OWNERS, STRATA PLAN EPS9599	STRATA PROPERTY ACT LIEN	CB1477127
THE OWNERS, STRATA PLAN EPS9599	STRATA PROPERTY ACT LIEN	CB1477130
THE OWNERS, STRATA PLAN EPS9599	STRATA PROPERTY ACT LIEN	CB1477131
THE OWNERS, STRATA PLAN EPS9599	STRATA PROPERTY ACT LIEN	CB1480801
THE OWNERS, STRATA PLAN EPS9599	STRATA PROPERTY ACT LIEN	CB1480805
THE OWNERS, STRATA PLAN EPS9599	STRATA PROPERTY ACT LIEN	CB1483354
THE OWNERS, STRATA PLAN EPS9599	STRATA PROPERTY ACT LIEN	CB1483381
THE OWNERS, STRATA PLAN EPS9599	STRATA PROPERTY ACT LIEN	CB1480817
THE OWNERS, STRATA PLAN EPS9599	STRATA PROPERTY ACT LIEN	CB1480823
THE OWNERS, STRATA PLAN EPS9599	STRATA PROPERTY ACT LIEN	CB1480858
THE OWNERS, STRATA PLAN EPS9599	STRATA PROPERTY ACT LIEN	CB1480862

THE OWNERS, STRATA PLAN EPS9599	STRATA PROPERTY ACT LIEN	CB1480866
THE OWNERS, STRATA PLAN EPS9599	STRATA PROPERTY ACT LIEN	CB1482306
THE OWNERS, STRATA PLAN EPS9599	STRATA PROPERTY ACT LIEN	CB1482307
THE OWNERS, STRATA PLAN EPS9599	STRATA PROPERTY ACT LIEN	CB1483385
THE OWNERS, STRATA PLAN EPS9599	STRATA PROPERTY ACT LIEN	CB1483391
THE OWNERS, STRATA PLAN EPS9599	STRATA PROPERTY ACT LIEN	CB1484887
THE OWNERS, STRATA PLAN EPS9599	STRATA PROPERTY ACT LIEN	CB1483398
THE OWNERS, STRATA PLAN EPS9599	STRATA PROPERTY ACT LIEN	CB1483403
THE OWNERS, STRATA PLAN EPS9599	STRATA PROPERTY ACT LIEN	CB1483405
THE OWNERS, STRATA PLAN EPS9599	STRATA PROPERTY ACT LIEN	CB1483406
THE OWNERS, STRATA PLAN EPS9599	STRATA PROPERTY ACT LIEN	CB1483413
THE OWNERS, STRATA PLAN EPS9599	STRATA PROPERTY ACT LIEN	CB1483414
THE OWNERS, STRATA PLAN EPS9599	STRATA PROPERTY ACT LIEN	CB1483415
THE OWNERS, STRATA PLAN EPS9599	STRATA PROPERTY ACT LIEN	CB1484878
THE OWNERS, STRATA PLAN EPS9599	STRATA PROPERTY ACT LIEN	CB1484879
THE OWNERS, STRATA PLAN EPS9599	STRATA PROPERTY ACT LIEN	CB1484881

THE OWNERS, STRATA PLAN EPS9599	STRATA PROPERTY ACT LIEN	CB1484891
THE OWNERS, STRATA PLAN EPS9599	STRATA PROPERTY ACT LIEN	CB1484893
THE OWNERS, STRATA PLAN EPS9599	STRATA PROPERTY ACT LIEN	CB1484894
THE OWNERS, STRATA PLAN EPS9599	STRATA PROPERTY ACT LIEN	CB1484896
THE OWNERS, STRATA PLAN EPS9599	STRATA PROPERTY ACT LIEN	CB1484901
THE OWNERS, STRATA PLAN EPS9599	STRATA PROPERTY ACT LIEN	CB1484908
THE OWNERS, STRATA PLAN EPS9599	STRATA PROPERTY ACT LIEN	CB1484912
THE OWNERS, STRATA PLAN EPS9599	STRATA PROPERTY ACT LIEN	CB1484930
THE OWNERS, STRATA PLAN EPS9599	STRATA PROPERTY ACT LIEN	CB1484931
THE OWNERS, STRATA PLAN EPS9599	STRATA PROPERTY ACT LIEN	CB1484934
THE OWNERS, STRATA PLAN EPS9599	STRATA PROPERTY ACT LIEN	CB1484935
THE OWNERS, STRATA PLAN EPS9599	STRATA PROPERTY ACT LIEN	CB1484937
THE OWNERS, STRATA PLAN EPS9599	STRATA PROPERTY ACT LIEN	CB1484940

**Exhibit “B” – Permitted Encumbrances, Easements and Restrictive Covenants Related to
the Lands**

Non-Financial Encumbrances

1. Covenant CA7154281;
2. Covenant CA7154284;
3. Covenant CA7154287;
4. Covenant CA7154289;
5. Covenant CA7154291;
6. Covenant CA7154294;
7. Covenant CA7154296;
8. Covenant CA7154299;
9. Covenant CA7154302;
10. Easement CA7255352;
11. Easement CA7255358;
12. Easement CA7255362;
13. Easement CA8544983;
14. Covenant CB949987;
15. Covenant CB949990;
16. Covenant CB950012;
17. Easement CB956185;
18. Easement CB956186; and
19. Covenant CB956191.

Legal Notations

1. Easement CB950008;
2. Easement CB956187; and

3. Easement CB956189.

No. S-247764
Vancouver Registry

IN THE SUPREME COURT OF BRITISH
COLUMBIA

BETWEEN:

KINGSETT MORTGAGE CORPORATION

PETITIONER

AND:

6511 SUSSEX HEIGHTS DEVELOPMENT LTD.

and

**MINORU SQUARE DEVELOPMENT LIMITED
PARTNERSHIP**

and

MINORU VIEW HOMES LTD.

and

THIND PARKING CORP.

RESPONDENTS

ORDER MADE AFTER APPLICATION

Bennett Jones LLP
Suite 2500, 666 Burrard Street
Vancouver, BC V6C 2X8
Attention: David Gruber and Sean Zweig

Tel No.: (604) 891-7500

SCHEDULE "F"
ANCILLARY ORDER

See attached.

IN THE SUPREME COURT OF BRITISH COLUMBIA

BETWEEN:

KINGSETT MORTGAGE CORPORATION

PETITIONER

AND:

**6511 SUSSEX HEIGHTS DEVELOPMENT LTD.
and
MINORU SQUARE DEVELOPMENT LIMITED PARTNERSHIP
and
MINORU VIEW HOMES LTD.
and
THIND PARKING CORP.**

RESPONDENTS

ORDER MADE AFTER APPLICATION

ANCILLARY ORDER

BEFORE THE HONOURABLE)
) 20/Jan/2025
JUSTICE MASUHARA)

ON THE APPLICATION of KSV Restructuring Inc., in its capacity as Court-appointed receiver (in such capacity, the “**Receiver**”), without security, of the property described in Schedule “A” to this Order (collectively, the “**Lands**”) and all right, title and interest of 6511 Sussex Heights Development Ltd., Minoru Square Development Limited Partnership, Minoru View Homes Ltd. and Thind Parking Corp. (collectively, the “**Debtors**”) in all presently owned or held personal property of whatsoever nature and kind pertaining to the Lands, coming on for hearing at Vancouver, British Columbia, on the 20th day of January, 2025; **AND ON HEARING** Sean Zweig, counsel for the Receiver, and those other counsel listed on Schedule “B” hereto; **AND UPON READING** the Amended and Restated Receivership Order of this Court dated as of the date hereof, the Sale Process Order of this Court dated as of the date hereof (the “**Sale Process Order**”), the Approval and Vesting Order of this Court dated as of the date hereof (the “**AVO**”) and the material filed, including the First Report of the Receiver dated January 13, 2025 (the “**First Report**”) and the Confidential Supplement to the First Report dated January 13, 2025;

THIS COURT ORDERS AND DECLARES THAT:

NOTICE & DEFINITIONS

1. Capitalized terms used but not otherwise defined in this Order have the meaning given to them in the First Report, the Sale Process Order or the AVO, as applicable.
2. The time for service of the Notice of Application and supporting materials for this Order is hereby abridged such that this Application is properly returnable today and service thereof on any interested party is hereby dispensed with.

APPROVAL OF DISTRIBUTIONS

3. Subject to the Receiver's determination of the amounts owed by 6511 Sussex Heights Development Ltd. to The Owners, Strata Plan EPS 9599 (the "**Strata Corporation**") that are secured by the liens registered by the Strata Corporation against the Lands owned by 6511 Sussex Heights Development Ltd. (collectively, the "**Strata Liens**"), if any (any such amounts so determined being, the "**Priority Indebtedness**"), or the determination of the Priority Indebtedness by this Court, the Receiver is hereby authorized and directed to make a distribution from the proceeds of the Receiver's borrowings to the Strata Corporation equal to the Priority Indebtedness in full satisfaction of the Strata Liens (the "**Strata Lien Distribution**"). Upon the making of the Strata Lien Distribution, the Strata Liens shall be deemed to be fully satisfied and extinguished, and each of the Receiver, the Strata Corporation, and their respective counsel and other agents are hereby authorized and directed to take all reasonably necessary steps and actions to remove the Strata Liens from title to the Lands owned by 6511 Sussex Heights Development Ltd.
4. Subject to such holdbacks as the Receiver considers necessary or appropriate to satisfy priority claims against such Purchased Unit and/or to fund these proceedings, including, without limitation, the Receiver's fees and the fees of its counsel, the Receiver, its counsel and other agents are hereby authorized and directed to make or cause to be made one or more distributions, payments or adjustments (collectively, the "**Distributions**" and each, a "**Distribution**") from the purchase price paid for each Purchased Unit approved pursuant to the AVO as follows:
 - (a) to the Canada Revenue Agency in respect of any GST required to be paid by the Receiver in connection with the closing of such Purchased Unit;
 - (b) to such parties as are applicable in respect of any property tax arrears, strata fees and such other customary disbursements for a transaction of a similar nature, in each case, in connection with the closing of such Purchased Unit; and
 - (c) to the Sales Agent in respect of the commission payable pursuant to the Marketing Agreement, between the Receiver and the Sales Agent in connection with such Purchased Unit, including any commission payable to a cooperating brokerage and any GST.

5. The Receiver, its counsel and other agents are hereby authorized to take all reasonably necessary steps and actions to effect the Strata Lien Distribution and each of the Distributions in accordance with, and subject to, the terms of this Order.
6. The Strata Lien Distribution and each of the Distributions shall be made free and clear of and from any and all security interests (whether contractual, statutory, or otherwise), hypothecs, mortgages, trusts or deemed trusts (whether contractual, statutory, or otherwise), liens, executions, levies, charges, or other financial or monetary claims, whether or not they have attached or been perfected, registered or filed and whether secured, unsecured or otherwise including, without limiting the generality of the foregoing: (i) any encumbrances or charges created by the Receivership Order; and (ii) all charges, security interests or claims evidenced by registrations pursuant to the *Personal Property Security Act* of British Columbia or any other personal property registry system.
7. Notwithstanding:
 - (a) these proceedings;
 - (b) any applications for a bankruptcy order in respect of the Debtors (or any of them) now or hereafter made pursuant to the *Bankruptcy and Insolvency Act* and any bankruptcy order issued pursuant to any such applications; and
 - (c) any assignment in bankruptcy made by or in respect of the Debtors (or any of them),the Strata Lien Distribution and each of the Distributions shall be binding on any trustee in bankruptcy that may be appointed in respect of the Debtors (or any of them) and shall not be void or voidable by creditors of the Debtors (or any of them), nor shall it constitute or be deemed to be a transfer at undervalue, fraudulent preference, assignment, fraudulent conveyance or other reviewable transaction under the *Bankruptcy and Insolvency Act* or any other applicable federal or provincial legislation, nor shall it constitute oppressive or unfairly prejudicial conduct pursuant to any applicable federal or provincial legislation.
8. The Receiver and any other person facilitating the Strata Lien Distribution and the Distributions pursuant to this Order shall be entitled to deduct and withhold from the Strata Lien Distribution and any Distribution such amounts as may be required to be deducted or withheld under any applicable law and to remit such amounts to the appropriate governmental authority or other person entitled thereto as may be required by such law. To the extent that amounts are so withheld or deducted and remitted to the appropriate governmental authority or other person entitled thereto, such withheld or deducted amounts shall be treated for all purposes as having been paid pursuant to this Order.
9. In performing its duties and obligations under this Order, including, without limitation, making the Strata Lien Distribution and/or any Distribution, and taking such other actions and fulfilling such other duties or obligations incidental thereto, the Receiver shall: (i) have all of the protections afforded to it by the *Bankruptcy and Insolvency Act*, the Receivership Order and any other Orders of the Court in these proceedings, or as an officer of the Court, including the stay of proceedings in its favour pursuant to the Receivership Order; (ii) incur no liability or obligation other than in respect of gross negligence or wilful misconduct;

(iii) be entitled to rely on the books and records of the Debtors or any of them and any information provided by the Debtors or any of them, all without independent investigation; and (iv) not be liable for any claims or damages resulting from any errors or omissions in such books, records or information or in any information provided by any Purchaser, except to the extent that the Receiver has acted with gross negligence or wilful misconduct.

GENERAL

10. The Receiver may apply to this Court to amend, vary or supplement this Order or for advice and directions with respect to the discharge of its powers and duties under this Order or the interpretation or application of this Order at any time.
11. **THIS COURT HEREBY REQUESTS** the aid and recognition of any court, tribunal, regulatory or administrative body, wherever located, to give effect to this Order and to assist the Receiver and its agents in carrying out the terms of this Order. All courts, tribunals, regulatory and administrative bodies are hereby respectfully requested to make such orders and to provide such assistance to the Receiver, as an officer of this Court, as may be necessary or desirable to give effect to this Order or to assist the Receiver and its agents in carrying out the terms of this Order.
12. Endorsement of this Order by counsel appearing on this Application, other than counsel for the Receiver, is hereby dispensed with.

THE FOLLOWING PARTIES APPROVE THE FORM OF THIS ORDER AND CONSENT TO EACH OF THE ORDERS, IF ANY, THAT ARE INDICATED ABOVE AS BEING BY CONSENT:

Signature of Sean Zweig

Party Lawyer for the Receiver

BY THE COURT

REGISTRAR

Schedule "A" – Description of the Lands

Lands Owned by Minoru View Homes Ltd.

1. LOT 1 SECTION 5 BLOCK 4 NORTH RANGE 6 WEST NEW WESTMINSTER DISTRICT PLAN EPP112775, PID 031-656-561

Lands Owned by 6511 Sussex Development Ltd.

1. STRATA LOT 1 DISTRICT LOT 153 GROUP 1 NEW WESTMINSTER DISTRICT STRATA PLAN EPS9599 TOGETHER WITH AN INTEREST IN THE COMMON PROPERTY IN PROPORTION TO THE UNIT ENTITLEMENT OF THE STRATA LOT AS SHOWN ON FORM V, PID 032-078-307
2. STRATA LOT 2 DISTRICT LOT 153 GROUP 1 NEW WESTMINSTER DISTRICT STRATA PLAN EPS9599 TOGETHER WITH AN INTEREST IN THE COMMON PROPERTY IN PROPORTION TO THE UNIT ENTITLEMENT OF THE STRATA LOT AS SHOWN ON FORM V, PID 032-078-315
3. STRATA LOT 3 DISTRICT LOT 153 GROUP 1 NEW WESTMINSTER DISTRICT STRATA PLAN EPS9599 TOGETHER WITH AN INTEREST IN THE COMMON PROPERTY IN PROPORTION TO THE UNIT ENTITLEMENT OF THE STRATA LOT AS SHOWN ON FORM V, PID 032-078-323
4. STRATA LOT 4 DISTRICT LOT 153 GROUP 1 NEW WESTMINSTER DISTRICT STRATA PLAN EPS9599 TOGETHER WITH AN INTEREST IN THE COMMON PROPERTY IN PROPORTION TO THE UNIT ENTITLEMENT OF THE STRATA LOT AS SHOWN ON FORM V, PID 032-078-331
5. STRATA LOT 5 DISTRICT LOT 153 GROUP 1 NEW WESTMINSTER DISTRICT STRATA PLAN EPS9599 TOGETHER WITH AN INTEREST IN THE COMMON PROPERTY IN PROPORTION TO THE UNIT ENTITLEMENT OF THE STRATA LOT AS SHOWN ON FORM V, PID 032-078-340
6. STRATA LOT 6 DISTRICT LOT 153 GROUP 1 NEW WESTMINSTER DISTRICT STRATA PLAN EPS9599 TOGETHER WITH AN INTEREST IN THE COMMON PROPERTY IN PROPORTION TO THE UNIT ENTITLEMENT OF THE STRATA LOT AS SHOWN ON FORM V, PID 032-078-358
7. STRATA LOT 7 DISTRICT LOT 153 GROUP 1 NEW WESTMINSTER DISTRICT STRATA PLAN EPS9599 TOGETHER WITH AN INTEREST IN THE COMMON PROPERTY IN PROPORTION TO THE UNIT ENTITLEMENT OF THE STRATA LOT AS SHOWN ON FORM V, PID 032-078-366
8. STRATA LOT 8 DISTRICT LOT 153 GROUP 1 NEW WESTMINSTER DISTRICT STRATA PLAN EPS9599 TOGETHER WITH AN INTEREST IN THE COMMON

PROPERTY IN PROPORTION TO THE UNIT ENTITLEMENT OF THE STRATA LOT AS SHOWN ON FORM V, PID 032-078-374

9. STRATA LOT 9 DISTRICT LOT 153 GROUP 1 NEW WESTMINSTER DISTRICT STRATA PLAN EPS9599 TOGETHER WITH AN INTEREST IN THE COMMON PROPERTY IN PROPORTION TO THE UNIT ENTITLEMENT OF THE STRATA LOT AS SHOWN ON FORM V, PID 032-078-382
10. STRATA LOT 20 DISTRICT LOT 153 GROUP 1 NEW WESTMINSTER DISTRICT STRATA PLAN EPS9599 TOGETHER WITH AN INTEREST IN THE COMMON PROPERTY IN PROPORTION TO THE UNIT ENTITLEMENT OF THE STRATA LOT AS SHOWN ON FORM V, PID 032-078-498
11. STRATA LOT 116 DISTRICT LOT 153 GROUP 1 NEW WESTMINSTER DISTRICT STRATA PLAN EPS9599 TOGETHER WITH AN INTEREST IN THE COMMON PROPERTY IN PROPORTION TO THE UNIT ENTITLEMENT OF THE STRATA LOT AS SHOWN ON FORM V, PID 032-079-451
12. STRATA LOT 134 DISTRICT LOT 153 GROUP 1 NEW WESTMINSTER DISTRICT STRATA PLAN EPS9599 TOGETHER WITH AN INTEREST IN THE COMMON PROPERTY IN PROPORTION TO THE UNIT ENTITLEMENT OF THE STRATA LOT AS SHOWN ON FORM V, PID 032-079-630
13. STRATA LOT 137 DISTRICT LOT 153 GROUP 1 NEW WESTMINSTER DISTRICT STRATA PLAN EPS9599 TOGETHER WITH AN INTEREST IN THE COMMON PROPERTY IN PROPORTION TO THE UNIT ENTITLEMENT OF THE STRATA LOT AS SHOWN ON FORM V, PID 032-079-664
14. STRATA LOT 146 DISTRICT LOT 153 GROUP 1 NEW WESTMINSTER DISTRICT STRATA PLAN EPS9599 TOGETHER WITH AN INTEREST IN THE COMMON PROPERTY IN PROPORTION TO THE UNIT ENTITLEMENT OF THE STRATA LOT AS SHOWN ON FORM V, PID 032-079-753
15. STRATA LOT 162 DISTRICT LOT 153 GROUP 1 NEW WESTMINSTER DISTRICT STRATA PLAN EPS9599 TOGETHER WITH AN INTEREST IN THE COMMON PROPERTY IN PROPORTION TO THE UNIT ENTITLEMENT OF THE STRATA LOT AS SHOWN ON FORM V, PID 032-079-915
16. STRATA LOT 164 DISTRICT LOT 153 GROUP 1 NEW WESTMINSTER DISTRICT STRATA PLAN EPS9599 TOGETHER WITH AN INTEREST IN THE COMMON PROPERTY IN PROPORTION TO THE UNIT ENTITLEMENT OF THE STRATA LOT AS SHOWN ON FORM V, PID 032-079-931
17. STRATA LOT 173 DISTRICT LOT 153 GROUP 1 NEW WESTMINSTER DISTRICT STRATA PLAN EPS9599 TOGETHER WITH AN INTEREST IN THE COMMON

PROPERTY IN PROPORTION TO THE UNIT ENTITLEMENT OF THE STRATA LOT AS SHOWN ON FORM V, PID 032-080-026

18. STRATA LOT 178 DISTRICT LOT 153 GROUP 1 NEW WESTMINSTER DISTRICT STRATA PLAN EPS9599 TOGETHER WITH AN INTEREST IN THE COMMON PROPERTY IN PROPORTION TO THE UNIT ENTITLEMENT OF THE STRATA LOT AS SHOWN ON FORM V, PID 032-080-077
19. STRATA LOT 187 DISTRICT LOT 153 GROUP 1 NEW WESTMINSTER DISTRICT STRATA PLAN EPS9599 TOGETHER WITH AN INTEREST IN THE COMMON PROPERTY IN PROPORTION TO THE UNIT ENTITLEMENT OF THE STRATA LOT AS SHOWN ON FORM V, PID 032-080-166
20. STRATA LOT 196 DISTRICT LOT 153 GROUP 1 NEW WESTMINSTER DISTRICT STRATA PLAN EPS9599 TOGETHER WITH AN INTEREST IN THE COMMON PROPERTY IN PROPORTION TO THE UNIT ENTITLEMENT OF THE STRATA LOT AS SHOWN ON FORM V, PID 032-080-255
21. STRATA LOT 198 DISTRICT LOT 153 GROUP 1 NEW WESTMINSTER DISTRICT STRATA PLAN EPS9599 TOGETHER WITH AN INTEREST IN THE COMMON PROPERTY IN PROPORTION TO THE UNIT ENTITLEMENT OF THE STRATA LOT AS SHOWN ON FORM V, PID 032-080-271
22. STRATA LOT 205 DISTRICT LOT 153 GROUP 1 NEW WESTMINSTER DISTRICT STRATA PLAN EPS9599 TOGETHER WITH AN INTEREST IN THE COMMON PROPERTY IN PROPORTION TO THE UNIT ENTITLEMENT OF THE STRATA LOT AS SHOWN ON FORM V, PID 032-080-344
23. STRATA LOT 207 DISTRICT LOT 153 GROUP 1 NEW WESTMINSTER DISTRICT STRATA PLAN EPS9599 TOGETHER WITH AN INTEREST IN THE COMMON PROPERTY IN PROPORTION TO THE UNIT ENTITLEMENT OF THE STRATA LOT AS SHOWN ON FORM V, PID 032-080-361
24. STRATA LOT 210 DISTRICT LOT 153 GROUP 1 NEW WESTMINSTER DISTRICT STRATA PLAN EPS9599 TOGETHER WITH AN INTEREST IN THE COMMON PROPERTY IN PROPORTION TO THE UNIT ENTITLEMENT OF THE STRATA LOT AS SHOWN ON FORM V, PID 032-080-395
25. STRATA LOT 216 DISTRICT LOT 153 GROUP 1 NEW WESTMINSTER DISTRICT STRATA PLAN EPS9599 TOGETHER WITH AN INTEREST IN THE COMMON PROPERTY IN PROPORTION TO THE UNIT ENTITLEMENT OF THE STRATA LOT AS SHOWN ON FORM V, PID 032-080-450
26. STRATA LOT 217 DISTRICT LOT 153 GROUP 1 NEW WESTMINSTER DISTRICT STRATA PLAN EPS9599 TOGETHER WITH AN INTEREST IN THE COMMON

PROPERTY IN PROPORTION TO THE UNIT ENTITLEMENT OF THE STRATA LOT AS SHOWN ON FORM V, PID 032-080-468

27. STRATA LOT 218 DISTRICT LOT 153 GROUP 1 NEW WESTMINSTER DISTRICT STRATA PLAN EPS9599 TOGETHER WITH AN INTEREST IN THE COMMON PROPERTY IN PROPORTION TO THE UNIT ENTITLEMENT OF THE STRATA LOT AS SHOWN ON FORM V, PID 032-080-476
28. STRATA LOT 219 DISTRICT LOT 153 GROUP 1 NEW WESTMINSTER DISTRICT STRATA PLAN EPS9599 TOGETHER WITH AN INTEREST IN THE COMMON PROPERTY IN PROPORTION TO THE UNIT ENTITLEMENT OF THE STRATA LOT AS SHOWN ON FORM V, PID 032-080-484
29. STRATA LOT 222 DISTRICT LOT 153 GROUP 1 NEW WESTMINSTER DISTRICT STRATA PLAN EPS9599 TOGETHER WITH AN INTEREST IN THE COMMON PROPERTY IN PROPORTION TO THE UNIT ENTITLEMENT OF THE STRATA LOT AS SHOWN ON FORM V, PID 032-080-514
30. STRATA LOT 223 DISTRICT LOT 153 GROUP 1 NEW WESTMINSTER DISTRICT STRATA PLAN EPS9599 TOGETHER WITH AN INTEREST IN THE COMMON PROPERTY IN PROPORTION TO THE UNIT ENTITLEMENT OF THE STRATA LOT AS SHOWN ON FORM V, PID 032-080-522
31. STRATA LOT 224 DISTRICT LOT 153 GROUP 1 NEW WESTMINSTER DISTRICT STRATA PLAN EPS9599 TOGETHER WITH AN INTEREST IN THE COMMON PROPERTY IN PROPORTION TO THE UNIT ENTITLEMENT OF THE STRATA LOT AS SHOWN ON FORM V, PID 032-080-531
32. STRATA LOT 225 DISTRICT LOT 153 GROUP 1 NEW WESTMINSTER DISTRICT STRATA PLAN EPS9599 TOGETHER WITH AN INTEREST IN THE COMMON PROPERTY IN PROPORTION TO THE UNIT ENTITLEMENT OF THE STRATA LOT AS SHOWN ON FORM V, PID 032-080-549
33. STRATA LOT 228 DISTRICT LOT 153 GROUP 1 NEW WESTMINSTER DISTRICT STRATA PLAN EPS9599 TOGETHER WITH AN INTEREST IN THE COMMON PROPERTY IN PROPORTION TO THE UNIT ENTITLEMENT OF THE STRATA LOT AS SHOWN ON FORM V, PID 032-080-573
34. STRATA LOT 231 DISTRICT LOT 153 GROUP 1 NEW WESTMINSTER DISTRICT STRATA PLAN EPS9599 TOGETHER WITH AN INTEREST IN THE COMMON PROPERTY IN PROPORTION TO THE UNIT ENTITLEMENT OF THE STRATA LOT AS SHOWN ON FORM V, PID 032-080-603
35. STRATA LOT 232 DISTRICT LOT 153 GROUP 1 NEW WESTMINSTER DISTRICT STRATA PLAN EPS9599 TOGETHER WITH AN INTEREST IN THE COMMON

PROPERTY IN PROPORTION TO THE UNIT ENTITLEMENT OF THE STRATA LOT AS SHOWN ON FORM V, PID 032-080-611

36. STRATA LOT 233 DISTRICT LOT 153 GROUP 1 NEW WESTMINSTER DISTRICT STRATA PLAN EPS9599 TOGETHER WITH AN INTEREST IN THE COMMON PROPERTY IN PROPORTION TO THE UNIT ENTITLEMENT OF THE STRATA LOT AS SHOWN ON FORM V, PID 032-080-620
37. STRATA LOT 234 DISTRICT LOT 153 GROUP 1 NEW WESTMINSTER DISTRICT STRATA PLAN EPS9599 TOGETHER WITH AN INTEREST IN THE COMMON PROPERTY IN PROPORTION TO THE UNIT ENTITLEMENT OF THE STRATA LOT AS SHOWN ON FORM V, PID 032-080-638
38. STRATA LOT 235 DISTRICT LOT 153 GROUP 1 NEW WESTMINSTER DISTRICT STRATA PLAN EPS9599 TOGETHER WITH AN INTEREST IN THE COMMON PROPERTY IN PROPORTION TO THE UNIT ENTITLEMENT OF THE STRATA LOT AS SHOWN ON FORM V, PID 032-080-646
39. STRATA LOT 236 DISTRICT LOT 153 GROUP 1 NEW WESTMINSTER DISTRICT STRATA PLAN EPS9599 TOGETHER WITH AN INTEREST IN THE COMMON PROPERTY IN PROPORTION TO THE UNIT ENTITLEMENT OF THE STRATA LOT AS SHOWN ON FORM V, PID 032-080-654
40. STRATA LOT 237 DISTRICT LOT 153 GROUP 1 NEW WESTMINSTER DISTRICT STRATA PLAN EPS9599 TOGETHER WITH AN INTEREST IN THE COMMON PROPERTY IN PROPORTION TO THE UNIT ENTITLEMENT OF THE STRATA LOT AS SHOWN ON FORM V, PID 032-080-662
41. STRATA LOT 241 DISTRICT LOT 153 GROUP 1 NEW WESTMINSTER DISTRICT STRATA PLAN EPS9599 TOGETHER WITH AN INTEREST IN THE COMMON PROPERTY IN PROPORTION TO THE UNIT ENTITLEMENT OF THE STRATA LOT AS SHOWN ON FORM V, PID 032-080-701
42. STRATA LOT 242 DISTRICT LOT 153 GROUP 1 NEW WESTMINSTER DISTRICT STRATA PLAN EPS9599 TOGETHER WITH AN INTEREST IN THE COMMON PROPERTY IN PROPORTION TO THE UNIT ENTITLEMENT OF THE STRATA LOT AS SHOWN ON FORM V, PID 032-080-719
43. STRATA LOT 243 DISTRICT LOT 153 GROUP 1 NEW WESTMINSTER DISTRICT STRATA PLAN EPS9599 TOGETHER WITH AN INTEREST IN THE COMMON PROPERTY IN PROPORTION TO THE UNIT ENTITLEMENT OF THE STRATA LOT AS SHOWN ON FORM V, PID 032-080-727
44. STRATA LOT 244 DISTRICT LOT 153 GROUP 1 NEW WESTMINSTER DISTRICT STRATA PLAN EPS9599 TOGETHER WITH AN INTEREST IN THE COMMON

PROPERTY IN PROPORTION TO THE UNIT ENTITLEMENT OF THE STRATA LOT AS SHOWN ON FORM V, PID 032-080-735

45. STRATA LOT 245 DISTRICT LOT 153 GROUP 1 NEW WESTMINSTER DISTRICT STRATA PLAN EPS9599 TOGETHER WITH AN INTEREST IN THE COMMON PROPERTY IN PROPORTION TO THE UNIT ENTITLEMENT OF THE STRATA LOT AS SHOWN ON FORM V, PID 032-080-743
46. STRATA LOT 246 DISTRICT LOT 153 GROUP 1 NEW WESTMINSTER DISTRICT STRATA PLAN EPS9599 TOGETHER WITH AN INTEREST IN THE COMMON PROPERTY IN PROPORTION TO THE UNIT ENTITLEMENT OF THE STRATA LOT AS SHOWN ON FORM V, PID 032-080-751
47. STRATA LOT 248 DISTRICT LOT 153 GROUP 1 NEW WESTMINSTER DISTRICT STRATA PLAN EPS9599 TOGETHER WITH AN INTEREST IN THE COMMON PROPERTY IN PROPORTION TO THE UNIT ENTITLEMENT OF THE STRATA LOT AS SHOWN ON FORM V, PID 032-080-778
48. STRATA LOT 249 DISTRICT LOT 153 GROUP 1 NEW WESTMINSTER DISTRICT STRATA PLAN EPS9599 TOGETHER WITH AN INTEREST IN THE COMMON PROPERTY IN PROPORTION TO THE UNIT ENTITLEMENT OF THE STRATA LOT AS SHOWN ON FORM V, PID 032-080-786
49. STRATA LOT 250 DISTRICT LOT 153 GROUP 1 NEW WESTMINSTER DISTRICT STRATA PLAN EPS9599 TOGETHER WITH AN INTEREST IN THE COMMON PROPERTY IN PROPORTION TO THE UNIT ENTITLEMENT OF THE STRATA LOT AS SHOWN ON FORM V, PID 032-080-794
50. STRATA LOT 251 DISTRICT LOT 153 GROUP 1 NEW WESTMINSTER DISTRICT STRATA PLAN EPS9599 TOGETHER WITH AN INTEREST IN THE COMMON PROPERTY IN PROPORTION TO THE UNIT ENTITLEMENT OF THE STRATA LOT AS SHOWN ON FORM V, PID 032-080-808
51. STRATA LOT 252 DISTRICT LOT 153 GROUP 1 NEW WESTMINSTER DISTRICT STRATA PLAN EPS9599 TOGETHER WITH AN INTEREST IN THE COMMON PROPERTY IN PROPORTION TO THE UNIT ENTITLEMENT OF THE STRATA LOT AS SHOWN ON FORM V, PID 032-080-816
52. STRATA LOT 253 DISTRICT LOT 153 GROUP 1 NEW WESTMINSTER DISTRICT STRATA PLAN EPS9599 TOGETHER WITH AN INTEREST IN THE COMMON PROPERTY IN PROPORTION TO THE UNIT ENTITLEMENT OF THE STRATA LOT AS SHOWN ON FORM V, PID 032-080-824
53. STRATA LOT 254 DISTRICT LOT 153 GROUP 1 NEW WESTMINSTER DISTRICT STRATA PLAN EPS9599 TOGETHER WITH AN INTEREST IN THE COMMON

PROPERTY IN PROPORTION TO THE UNIT ENTITLEMENT OF THE STRATA LOT AS SHOWN ON FORM V, PID 032-080-832

54. STRATA LOT 255 DISTRICT LOT 153 GROUP 1 NEW WESTMINSTER DISTRICT STRATA PLAN EPS9599 TOGETHER WITH AN INTEREST IN THE COMMON PROPERTY IN PROPORTION TO THE UNIT ENTITLEMENT OF THE STRATA LOT AS SHOWN ON FORM V, PID 032-080-841
55. STRATA LOT 256 DISTRICT LOT 153 GROUP 1 NEW WESTMINSTER DISTRICT STRATA PLAN EPS9599 TOGETHER WITH AN INTEREST IN THE COMMON PROPERTY IN PROPORTION TO THE UNIT ENTITLEMENT OF THE STRATA LOT AS SHOWN ON FORM V, PID 032-080-859
56. STRATA LOT 257 DISTRICT LOT 153 GROUP 1 NEW WESTMINSTER DISTRICT STRATA PLAN EPS9599 TOGETHER WITH AN INTEREST IN THE COMMON PROPERTY IN PROPORTION TO THE UNIT ENTITLEMENT OF THE STRATA LOT AS SHOWN ON FORM V, PID 032-080-867
57. STRATA LOT 258 DISTRICT LOT 153 GROUP 1 NEW WESTMINSTER DISTRICT STRATA PLAN EPS9599 TOGETHER WITH AN INTEREST IN THE COMMON PROPERTY IN PROPORTION TO THE UNIT ENTITLEMENT OF THE STRATA LOT AS SHOWN ON FORM V, PID 032-080-875
58. STRATA LOT 259 DISTRICT LOT 153 GROUP 1 NEW WESTMINSTER DISTRICT STRATA PLAN EPS9599 TOGETHER WITH AN INTEREST IN THE COMMON PROPERTY IN PROPORTION TO THE UNIT ENTITLEMENT OF THE STRATA LOT AS SHOWN ON FORM V, PID 032-080-883
59. STRATA LOT 260 DISTRICT LOT 153 GROUP 1 NEW WESTMINSTER DISTRICT STRATA PLAN EPS9599 TOGETHER WITH AN INTEREST IN THE COMMON PROPERTY IN PROPORTION TO THE UNIT ENTITLEMENT OF THE STRATA LOT AS SHOWN ON FORM V, PID 032-080-891
60. STRATA LOT 261 DISTRICT LOT 153 GROUP 1 NEW WESTMINSTER DISTRICT STRATA PLAN EPS9599 TOGETHER WITH AN INTEREST IN THE COMMON PROPERTY IN PROPORTION TO THE UNIT ENTITLEMENT OF THE STRATA LOT AS SHOWN ON FORM V, PID 032-080-905
61. STRATA LOT 264 DISTRICT LOT 153 GROUP 1 NEW WESTMINSTER DISTRICT STRATA PLAN EPS9599 TOGETHER WITH AN INTEREST IN THE COMMON PROPERTY IN PROPORTION TO THE UNIT ENTITLEMENT OF THE STRATA LOT AS SHOWN ON FORM V, PID 032-080-930
62. STRATA LOT 266 DISTRICT LOT 153 GROUP 1 NEW WESTMINSTER DISTRICT STRATA PLAN EPS9599 TOGETHER WITH AN INTEREST IN THE COMMON

PROPERTY IN PROPORTION TO THE UNIT ENTITLEMENT OF THE STRATA LOT AS SHOWN ON FORM V, PID 032-080-956

63. STRATA LOT 267 DISTRICT LOT 153 GROUP 1 NEW WESTMINSTER DISTRICT STRATA PLAN EPS9599 TOGETHER WITH AN INTEREST IN THE COMMON PROPERTY IN PROPORTION TO THE UNIT ENTITLEMENT OF THE STRATA LOT AS SHOWN ON FORM V, PID 032-080-964
64. STRATA LOT 270 DISTRICT LOT 153 GROUP 1 NEW WESTMINSTER DISTRICT STRATA PLAN EPS9599 TOGETHER WITH AN INTEREST IN THE COMMON PROPERTY IN PROPORTION TO THE UNIT ENTITLEMENT OF THE STRATA LOT AS SHOWN ON FORM V, PID 032-080-999
65. STRATA LOT 271 DISTRICT LOT 153 GROUP 1 NEW WESTMINSTER DISTRICT STRATA PLAN EPS9599 TOGETHER WITH AN INTEREST IN THE COMMON PROPERTY IN PROPORTION TO THE UNIT ENTITLEMENT OF THE STRATA LOT AS SHOWN ON FORM V, PID 032-081-006
66. STRATA LOT 272 DISTRICT LOT 153 GROUP 1 NEW WESTMINSTER DISTRICT STRATA PLAN EPS9599 TOGETHER WITH AN INTEREST IN THE COMMON PROPERTY IN PROPORTION TO THE UNIT ENTITLEMENT OF THE STRATA LOT AS SHOWN ON FORM V, PID 032-081-014
67. STRATA LOT 273 DISTRICT LOT 153 GROUP 1 NEW WESTMINSTER DISTRICT STRATA PLAN EPS9599 TOGETHER WITH AN INTEREST IN THE COMMON PROPERTY IN PROPORTION TO THE UNIT ENTITLEMENT OF THE STRATA LOT AS SHOWN ON FORM V, PID 032-081-022
68. STRATA LOT 274 DISTRICT LOT 153 GROUP 1 NEW WESTMINSTER DISTRICT STRATA PLAN EPS9599 TOGETHER WITH AN INTEREST IN THE COMMON PROPERTY IN PROPORTION TO THE UNIT ENTITLEMENT OF THE STRATA LOT AS SHOWN ON FORM V, PID 032-081-031
69. STRATA LOT 275 DISTRICT LOT 153 GROUP 1 NEW WESTMINSTER DISTRICT STRATA PLAN EPS9599 TOGETHER WITH AN INTEREST IN THE COMMON PROPERTY IN PROPORTION TO THE UNIT ENTITLEMENT OF THE STRATA LOT AS SHOWN ON FORM V, PID 032-081-049
70. STRATA LOT 276 DISTRICT LOT 153 GROUP 1 NEW WESTMINSTER DISTRICT STRATA PLAN EPS9599 TOGETHER WITH AN INTEREST IN THE COMMON PROPERTY IN PROPORTION TO THE UNIT ENTITLEMENT OF THE STRATA LOT AS SHOWN ON FORM V, PID 032-081-057
71. STRATA LOT 277 DISTRICT LOT 153 GROUP 1 NEW WESTMINSTER DISTRICT STRATA PLAN EPS9599 TOGETHER WITH AN INTEREST IN THE COMMON

PROPERTY IN PROPORTION TO THE UNIT ENTITLEMENT OF THE STRATA LOT AS SHOWN ON FORM V, PID 032-081-065

72. STRATA LOT 278 DISTRICT LOT 153 GROUP 1 NEW WESTMINSTER DISTRICT STRATA PLAN EPS9599 TOGETHER WITH AN INTEREST IN THE COMMON PROPERTY IN PROPORTION TO THE UNIT ENTITLEMENT OF THE STRATA LOT AS SHOWN ON FORM V, PID 032-081-073
73. STRATA LOT 279 DISTRICT LOT 153 GROUP 1 NEW WESTMINSTER DISTRICT STRATA PLAN EPS9599 TOGETHER WITH AN INTEREST IN THE COMMON PROPERTY IN PROPORTION TO THE UNIT ENTITLEMENT OF THE STRATA LOT AS SHOWN ON FORM V, PID 032-081-081
74. STRATA LOT 280 DISTRICT LOT 153 GROUP 1 NEW WESTMINSTER DISTRICT STRATA PLAN EPS9599 TOGETHER WITH AN INTEREST IN THE COMMON PROPERTY IN PROPORTION TO THE UNIT ENTITLEMENT OF THE STRATA LOT AS SHOWN ON FORM V, PID 032-081-090
75. STRATA LOT 281 DISTRICT LOT 153 GROUP 1 NEW WESTMINSTER DISTRICT STRATA PLAN EPS9599 TOGETHER WITH AN INTEREST IN THE COMMON PROPERTY IN PROPORTION TO THE UNIT ENTITLEMENT OF THE STRATA LOT AS SHOWN ON FORM V, PID 032-081-103
76. STRATA LOT 282 DISTRICT LOT 153 GROUP 1 NEW WESTMINSTER DISTRICT STRATA PLAN EPS9599 TOGETHER WITH AN INTEREST IN THE COMMON PROPERTY IN PROPORTION TO THE UNIT ENTITLEMENT OF THE STRATA LOT AS SHOWN ON FORM V, PID 032-081-111
77. STRATA LOT 283 DISTRICT LOT 153 GROUP 1 NEW WESTMINSTER DISTRICT STRATA PLAN EPS9599 TOGETHER WITH AN INTEREST IN THE COMMON PROPERTY IN PROPORTION TO THE UNIT ENTITLEMENT OF THE STRATA LOT AS SHOWN ON FORM V, PID 032-081-120
78. STRATA LOT 284 DISTRICT LOT 153 GROUP 1 NEW WESTMINSTER DISTRICT STRATA PLAN EPS9599 TOGETHER WITH AN INTEREST IN THE COMMON PROPERTY IN PROPORTION TO THE UNIT ENTITLEMENT OF THE STRATA LOT AS SHOWN ON FORM V, PID 032-081-138
79. STRATA LOT 285 DISTRICT LOT 153 GROUP 1 NEW WESTMINSTER DISTRICT STRATA PLAN EPS9599 TOGETHER WITH AN INTEREST IN THE COMMON PROPERTY IN PROPORTION TO THE UNIT ENTITLEMENT OF THE STRATA LOT AS SHOWN ON FORM V, PID 032-081-146
80. STRATA LOT 286 DISTRICT LOT 153 GROUP 1 NEW WESTMINSTER DISTRICT STRATA PLAN EPS9599 TOGETHER WITH AN INTEREST IN THE COMMON

PROPERTY IN PROPORTION TO THE UNIT ENTITLEMENT OF THE STRATA LOT AS SHOWN ON FORM V, PID 032-081-154

81. STRATA LOT 287 DISTRICT LOT 153 GROUP 1 NEW WESTMINSTER DISTRICT STRATA PLAN EPS9599 TOGETHER WITH AN INTEREST IN THE COMMON PROPERTY IN PROPORTION TO THE UNIT ENTITLEMENT OF THE STRATA LOT AS SHOWN ON FORM V, PID 032-081-162
82. STRATA LOT 288 DISTRICT LOT 153 GROUP 1 NEW WESTMINSTER DISTRICT STRATA PLAN EPS9599 TOGETHER WITH AN INTEREST IN THE COMMON PROPERTY IN PROPORTION TO THE UNIT ENTITLEMENT OF THE STRATA LOT AS SHOWN ON FORM V, PID 032-081-171
83. STRATA LOT 291 DISTRICT LOT 153 GROUP 1 NEW WESTMINSTER DISTRICT STRATA PLAN EPS9599 TOGETHER WITH AN INTEREST IN THE COMMON PROPERTY IN PROPORTION TO THE UNIT ENTITLEMENT OF THE STRATA LOT AS SHOWN ON FORM V, PID 032-081-201
84. STRATA LOT 294 DISTRICT LOT 153 GROUP 1 NEW WESTMINSTER DISTRICT STRATA PLAN EPS9599 TOGETHER WITH AN INTEREST IN THE COMMON PROPERTY IN PROPORTION TO THE UNIT ENTITLEMENT OF THE STRATA LOT AS SHOWN ON FORM V, PID 032-081-235
85. STRATA LOT 296 DISTRICT LOT 153 GROUP 1 NEW WESTMINSTER DISTRICT STRATA PLAN EPS9599 TOGETHER WITH AN INTEREST IN THE COMMON PROPERTY IN PROPORTION TO THE UNIT ENTITLEMENT OF THE STRATA LOT AS SHOWN ON FORM V, PID 032-081-251
86. STRATA LOT 297 DISTRICT LOT 153 GROUP 1 NEW WESTMINSTER DISTRICT STRATA PLAN EPS9599 TOGETHER WITH AN INTEREST IN THE COMMON PROPERTY IN PROPORTION TO THE UNIT ENTITLEMENT OF THE STRATA LOT AS SHOWN ON FORM V, PID 032-081-260
87. STRATA LOT 298 DISTRICT LOT 153 GROUP 1 NEW WESTMINSTER DISTRICT STRATA PLAN EPS9599 TOGETHER WITH AN INTEREST IN THE COMMON PROPERTY IN PROPORTION TO THE UNIT ENTITLEMENT OF THE STRATA LOT AS SHOWN ON FORM V, PID 032-081-278
88. STRATA LOT 299 DISTRICT LOT 153 GROUP 1 NEW WESTMINSTER DISTRICT STRATA PLAN EPS9599 TOGETHER WITH AN INTEREST IN THE COMMON PROPERTY IN PROPORTION TO THE UNIT ENTITLEMENT OF THE STRATA LOT AS SHOWN ON FORM V, PID 032-081-286
89. STRATA LOT 300 DISTRICT LOT 153 GROUP 1 NEW WESTMINSTER DISTRICT STRATA PLAN EPS9599 TOGETHER WITH AN INTEREST IN THE COMMON

PROPERTY IN PROPORTION TO THE UNIT ENTITLEMENT OF THE STRATA LOT AS SHOWN ON FORM V, PID 032-081-294

90. STRATA LOT 301 DISTRICT LOT 153 GROUP 1 NEW WESTMINSTER DISTRICT STRATA PLAN EPS9599 TOGETHER WITH AN INTEREST IN THE COMMON PROPERTY IN PROPORTION TO THE UNIT ENTITLEMENT OF THE STRATA LOT AS SHOWN ON FORM V, PID 032-081-308
91. STRATA LOT 302 DISTRICT LOT 153 GROUP 1 NEW WESTMINSTER DISTRICT STRATA PLAN EPS9599 TOGETHER WITH AN INTEREST IN THE COMMON PROPERTY IN PROPORTION TO THE UNIT ENTITLEMENT OF THE STRATA LOT AS SHOWN ON FORM V, PID 032-081-316
92. STRATA LOT 303 DISTRICT LOT 153 GROUP 1 NEW WESTMINSTER DISTRICT STRATA PLAN EPS9599 TOGETHER WITH AN INTEREST IN THE COMMON PROPERTY IN PROPORTION TO THE UNIT ENTITLEMENT OF THE STRATA LOT AS SHOWN ON FORM V, PID 032-081-324
93. STRATA LOT 304 DISTRICT LOT 153 GROUP 1 NEW WESTMINSTER DISTRICT STRATA PLAN EPS9599 TOGETHER WITH AN INTEREST IN THE COMMON PROPERTY IN PROPORTION TO THE UNIT ENTITLEMENT OF THE STRATA LOT AS SHOWN ON FORM V, PID 032-081-332
94. STRATA LOT 305 DISTRICT LOT 153 GROUP 1 NEW WESTMINSTER DISTRICT STRATA PLAN EPS9599 TOGETHER WITH AN INTEREST IN THE COMMON PROPERTY IN PROPORTION TO THE UNIT ENTITLEMENT OF THE STRATA LOT AS SHOWN ON FORM V, PID 032-081-341
95. STRATA LOT 306 DISTRICT LOT 153 GROUP 1 NEW WESTMINSTER DISTRICT STRATA PLAN EPS9599 TOGETHER WITH AN INTEREST IN THE COMMON PROPERTY IN PROPORTION TO THE UNIT ENTITLEMENT OF THE STRATA LOT AS SHOWN ON FORM V, PID 032-081-359
96. STRATA LOT 307 DISTRICT LOT 153 GROUP 1 NEW WESTMINSTER DISTRICT STRATA PLAN EPS9599 TOGETHER WITH AN INTEREST IN THE COMMON PROPERTY IN PROPORTION TO THE UNIT ENTITLEMENT OF THE STRATA LOT AS SHOWN ON FORM V, PID 032-081-367
97. STRATA LOT 308 DISTRICT LOT 153 GROUP 1 NEW WESTMINSTER DISTRICT STRATA PLAN EPS9599 TOGETHER WITH AN INTEREST IN THE COMMON PROPERTY IN PROPORTION TO THE UNIT ENTITLEMENT OF THE STRATA LOT AS SHOWN ON FORM V, PID 032-081-375
98. STRATA LOT 309 DISTRICT LOT 153 GROUP 1 NEW WESTMINSTER DISTRICT STRATA PLAN EPS9599 TOGETHER WITH AN INTEREST IN THE COMMON

PROPERTY IN PROPORTION TO THE UNIT ENTITLEMENT OF THE STRATA LOT AS SHOWN ON FORM V, PID 032-081-383

99. STRATA LOT 310 DISTRICT LOT 153 GROUP 1 NEW WESTMINSTER DISTRICT STRATA PLAN EPS9599 TOGETHER WITH AN INTEREST IN THE COMMON PROPERTY IN PROPORTION TO THE UNIT ENTITLEMENT OF THE STRATA LOT AS SHOWN ON FORM V, PID 032-081-391
100. STRATA LOT 311 DISTRICT LOT 153 GROUP 1 NEW WESTMINSTER DISTRICT STRATA PLAN EPS9599 TOGETHER WITH AN INTEREST IN THE COMMON PROPERTY IN PROPORTION TO THE UNIT ENTITLEMENT OF THE STRATA LOT AS SHOWN ON FORM V, PID 032-081-405
101. STRATA LOT 312 DISTRICT LOT 153 GROUP 1 NEW WESTMINSTER DISTRICT STRATA PLAN EPS9599 TOGETHER WITH AN INTEREST IN THE COMMON PROPERTY IN PROPORTION TO THE UNIT ENTITLEMENT OF THE STRATA LOT AS SHOWN ON FORM V, PID 032-081-413
102. STRATA LOT 313 DISTRICT LOT 153 GROUP 1 NEW WESTMINSTER DISTRICT STRATA PLAN EPS9599 TOGETHER WITH AN INTEREST IN THE COMMON PROPERTY IN PROPORTION TO THE UNIT ENTITLEMENT OF THE STRATA LOT AS SHOWN ON FORM V, PID 032-081-421
103. STRATA LOT 314 DISTRICT LOT 153 GROUP 1 NEW WESTMINSTER DISTRICT STRATA PLAN EPS9599 TOGETHER WITH AN INTEREST IN THE COMMON PROPERTY IN PROPORTION TO THE UNIT ENTITLEMENT OF THE STRATA LOT AS SHOWN ON FORM V, PID 032-081-430
104. STRATA LOT 315 DISTRICT LOT 153 GROUP 1 NEW WESTMINSTER DISTRICT STRATA PLAN EPS9599 TOGETHER WITH AN INTEREST IN THE COMMON PROPERTY IN PROPORTION TO THE UNIT ENTITLEMENT OF THE STRATA LOT AS SHOWN ON FORM V, PID 032-081-448
105. STRATA LOT 316 DISTRICT LOT 153 GROUP 1 NEW WESTMINSTER DISTRICT STRATA PLAN EPS9599 TOGETHER WITH AN INTEREST IN THE COMMON PROPERTY IN PROPORTION TO THE UNIT ENTITLEMENT OF THE STRATA LOT AS SHOWN ON FORM V, PID 032-081-456
106. STRATA LOT 317 DISTRICT LOT 153 GROUP 1 NEW WESTMINSTER DISTRICT STRATA PLAN EPS9599 TOGETHER WITH AN INTEREST IN THE COMMON PROPERTY IN PROPORTION TO THE UNIT ENTITLEMENT OF THE STRATA LOT AS SHOWN ON FORM V, PID 032-081-464
107. STRATA LOT 318 DISTRICT LOT 153 GROUP 1 NEW WESTMINSTER DISTRICT STRATA PLAN EPS9599 TOGETHER WITH AN INTEREST IN THE

COMMON PROPERTY IN PROPORTION TO THE UNIT ENTITLEMENT OF THE STRATA LOT AS SHOWN ON FORM V, PID 032-081-472

108. STRATA LOT 319 DISTRICT LOT 153 GROUP 1 NEW WESTMINSTER DISTRICT STRATA PLAN EPS9599 TOGETHER WITH AN INTEREST IN THE COMMON PROPERTY IN PROPORTION TO THE UNIT ENTITLEMENT OF THE STRATA LOT AS SHOWN ON FORM V, PID 032-081-481
109. STRATA LOT 320 DISTRICT LOT 153 GROUP 1 NEW WESTMINSTER DISTRICT STRATA PLAN EPS9599 TOGETHER WITH AN INTEREST IN THE COMMON PROPERTY IN PROPORTION TO THE UNIT ENTITLEMENT OF THE STRATA LOT AS SHOWN ON FORM V, PID 032-081-499
110. STRATA LOT 321 DISTRICT LOT 153 GROUP 1 NEW WESTMINSTER DISTRICT STRATA PLAN EPS9599 TOGETHER WITH AN INTEREST IN THE COMMON PROPERTY IN PROPORTION TO THE UNIT ENTITLEMENT OF THE STRATA LOT AS SHOWN ON FORM V, PID 032-081-502
111. STRATA LOT 322 DISTRICT LOT 153 GROUP 1 NEW WESTMINSTER DISTRICT STRATA PLAN EPS9599 TOGETHER WITH AN INTEREST IN THE COMMON PROPERTY IN PROPORTION TO THE UNIT ENTITLEMENT OF THE STRATA LOT AS SHOWN ON FORM V, PID 032-081-511
112. STRATA LOT 323 DISTRICT LOT 153 GROUP 1 NEW WESTMINSTER DISTRICT STRATA PLAN EPS9599 TOGETHER WITH AN INTEREST IN THE COMMON PROPERTY IN PROPORTION TO THE UNIT ENTITLEMENT OF THE STRATA LOT AS SHOWN ON FORM V, PID 032-081-529
113. STRATA LOT 324 DISTRICT LOT 153 GROUP 1 NEW WESTMINSTER DISTRICT STRATA PLAN EPS9599 TOGETHER WITH AN INTEREST IN THE COMMON PROPERTY IN PROPORTION TO THE UNIT ENTITLEMENT OF THE STRATA LOT AS SHOWN ON FORM V, PID 032-081-537
114. STRATA LOT 325 DISTRICT LOT 153 GROUP 1 NEW WESTMINSTER DISTRICT STRATA PLAN EPS9599 TOGETHER WITH AN INTEREST IN THE COMMON PROPERTY IN PROPORTION TO THE UNIT ENTITLEMENT OF THE STRATA LOT AS SHOWN ON FORM V, PID 032-081-545
115. STRATA LOT 326 DISTRICT LOT 153 GROUP 1 NEW WESTMINSTER DISTRICT STRATA PLAN EPS9599 TOGETHER WITH AN INTEREST IN THE COMMON PROPERTY IN PROPORTION TO THE UNIT ENTITLEMENT OF THE STRATA LOT AS SHOWN ON FORM V, PID 032-081-553
116. STRATA LOT 327 DISTRICT LOT 153 GROUP 1 NEW WESTMINSTER DISTRICT STRATA PLAN EPS9599 TOGETHER WITH AN INTEREST IN THE

COMMON PROPERTY IN PROPORTION TO THE UNIT ENTITLEMENT OF THE STRATA LOT AS SHOWN ON FORM V, PID 032-081-561

117. STRATA LOT 329 DISTRICT LOT 153 GROUP 1 NEW WESTMINSTER DISTRICT STRATA PLAN EPS9599 TOGETHER WITH AN INTEREST IN THE COMMON PROPERTY IN PROPORTION TO THE UNIT ENTITLEMENT OF THE STRATA LOT AS SHOWN ON FORM V, PID 032-081-588
118. STRATA LOT 331 DISTRICT LOT 153 GROUP 1 NEW WESTMINSTER DISTRICT STRATA PLAN EPS9599 TOGETHER WITH AN INTEREST IN THE COMMON PROPERTY IN PROPORTION TO THE UNIT ENTITLEMENT OF THE STRATA LOT AS SHOWN ON FORM V, PID 032-081-600
119. STRATA LOT 332 DISTRICT LOT 153 GROUP 1 NEW WESTMINSTER DISTRICT STRATA PLAN EPS9599 TOGETHER WITH AN INTEREST IN THE COMMON PROPERTY IN PROPORTION TO THE UNIT ENTITLEMENT OF THE STRATA LOT AS SHOWN ON FORM V, PID 032-081-618

Schedule "B" – List of Counsel

<u>Name</u>	<u>Party</u>

No. S-247764
Vancouver Registry

IN THE SUPREME COURT OF BRITISH
COLUMBIA

BETWEEN:

KINGSETT MORTGAGE CORPORATION

PETITIONER

AND:

6511 SUSSEX HEIGHTS DEVELOPMENT LTD.

and

**MINORU SQUARE DEVELOPMENT LIMITED
PARTNERSHIP**

and

MINORU VIEW HOMES LTD.

and

THIND PARKING CORP.

RESPONDENTS

ORDER MADE AFTER APPLICATION

ANCILLARY ORDER

Bennett Jones LLP
Suite 2500, 666 Burrard Street
Vancouver, BC V6C 2X8
Attention: David Gruber and Sean Zweig

Tel No.: (604) 891-7500

SCHEDULE "G"
SEALING ORDER

See attached.

IN THE SUPREME COURT OF BRITISH COLUMBIA

BETWEEN:

KINGSETT MORTGAGE CORPORATION

APPLICANT

AND:

**6511 SUSSEX HEIGHTS DEVELOPMENT LTD.
and
MINORU SQUARE DEVELOPMENT LIMITED PARTNERSHIP
and
MINORU VIEW HOMES LTD.
and
THIND PARKING CORP.**

RESPONDENTS

ORDER MADE AFTER APPLICATION

BEFORE THE HONOURABLE)
) 20/Jan/2025
JUSTICE MASUHARA)

ON THE APPLICATION of KSV Restructuring Inc., in its capacity as Court-appointed receiver (in such capacity, the “**Receiver**”), without security, of the property described in Schedule “A” to this Order (collectively, the “**Lands**”) and all right, title and interest of 6511 Sussex Heights Development Ltd., Minoru Square Development Limited Partnership, Minoru View Homes Ltd. and Thind Parking Corp. in all presently owned or held personal property of whatsoever nature and kind pertaining to the Lands, coming on for hearing at Vancouver, British Columbia, on the 20th day of January, 2025; **AND ON HEARING** Sean Zweig, counsel for the Receiver, and those other counsel listed on Schedule “B” hereto; **AND UPON READING** the Amended and Restated Receivership Order of this Court dated as of the date hereof, and the material filed, including the First Report of the Receiver dated January 13, 2025 (the “**First Report**”) and the Confidential Supplement to the First Report dated January 13, 2025;

THIS COURT ORDERS THAT:

- The following document be sealed by the Registrar of this Honourable Court for the duration noted:

Document Name:	Date Filed, if applicable	Number of copies filed, including any extra copies for the judge	Duration of sealing order	Sought	Granted	
					Yes	No
1. Entire File				<input type="checkbox"/>		
2. Specific Documents: The Confidential Supplement to the First Report of the Receiver dated January 13, 2025	To be filed	1	Until the filing of the Receiver's certificate evidencing the closing of the Unit Transaction for the last remaining Purchased Unit (each as defined in the First Report)	<input checked="" type="checkbox"/>	<input checked="" type="checkbox"/>	<input type="checkbox"/>
3. Clerk's Notes				<input type="checkbox"/>	<input type="checkbox"/>	<input type="checkbox"/>
4. Order				<input type="checkbox"/>	<input type="checkbox"/>	<input type="checkbox"/>

- The Receiver shall not file a redacted version of the Confidential Supplement to the First Report of the Receiver dated January 13, 2025.
- Access to Sealed Items permitted by:
 - Counsel of Record
 - Parties on Record
 - Further Court Order
 - Other: _____
- Endorsement of this Order by counsel appearing on this application other than counsel for the Receiver is hereby dispensed.

THE FOLLOWING PARTIES APPROVE THE FORM OF THIS ORDER AND
CONSENT TO EACH OF THE ORDERS, IF ANY, THAT ARE INDICATED ABOVE AS
BEING BY CONSENT:

Signature of Sean Zweig
Lawyer for the Receiver

By the Court.

Registrar

Schedule "A" – Description of the Lands

Lands Owned by Minoru View Homes Ltd.

1. LOT 1 SECTION 5 BLOCK 4 NORTH RANGE 6 WEST NEW WESTMINSTER DISTRICT PLAN EPP112775, PID 031-656-561

Lands Owned by 6511 Sussex Development Ltd.

1. STRATA LOT 1 DISTRICT LOT 153 GROUP 1 NEW WESTMINSTER DISTRICT STRATA PLAN EPS9599 TOGETHER WITH AN INTEREST IN THE COMMON PROPERTY IN PROPORTION TO THE UNIT ENTITLEMENT OF THE STRATA LOT AS SHOWN ON FORM V, PID 032-078-307
2. STRATA LOT 2 DISTRICT LOT 153 GROUP 1 NEW WESTMINSTER DISTRICT STRATA PLAN EPS9599 TOGETHER WITH AN INTEREST IN THE COMMON PROPERTY IN PROPORTION TO THE UNIT ENTITLEMENT OF THE STRATA LOT AS SHOWN ON FORM V, PID 032-078-315
3. STRATA LOT 3 DISTRICT LOT 153 GROUP 1 NEW WESTMINSTER DISTRICT STRATA PLAN EPS9599 TOGETHER WITH AN INTEREST IN THE COMMON PROPERTY IN PROPORTION TO THE UNIT ENTITLEMENT OF THE STRATA LOT AS SHOWN ON FORM V, PID 032-078-323
4. STRATA LOT 4 DISTRICT LOT 153 GROUP 1 NEW WESTMINSTER DISTRICT STRATA PLAN EPS9599 TOGETHER WITH AN INTEREST IN THE COMMON PROPERTY IN PROPORTION TO THE UNIT ENTITLEMENT OF THE STRATA LOT AS SHOWN ON FORM V, PID 032-078-331
5. STRATA LOT 5 DISTRICT LOT 153 GROUP 1 NEW WESTMINSTER DISTRICT STRATA PLAN EPS9599 TOGETHER WITH AN INTEREST IN THE COMMON PROPERTY IN PROPORTION TO THE UNIT ENTITLEMENT OF THE STRATA LOT AS SHOWN ON FORM V, PID 032-078-340
6. STRATA LOT 6 DISTRICT LOT 153 GROUP 1 NEW WESTMINSTER DISTRICT STRATA PLAN EPS9599 TOGETHER WITH AN INTEREST IN THE COMMON PROPERTY IN PROPORTION TO THE UNIT ENTITLEMENT OF THE STRATA LOT AS SHOWN ON FORM V, PID 032-078-358
7. STRATA LOT 7 DISTRICT LOT 153 GROUP 1 NEW WESTMINSTER DISTRICT STRATA PLAN EPS9599 TOGETHER WITH AN INTEREST IN THE COMMON

PROPERTY IN PROPORTION TO THE UNIT ENTITLEMENT OF THE STRATA LOT AS SHOWN ON FORM V, PID 032-078-366

8. STRATA LOT 8 DISTRICT LOT 153 GROUP 1 NEW WESTMINSTER DISTRICT STRATA PLAN EPS9599 TOGETHER WITH AN INTEREST IN THE COMMON PROPERTY IN PROPORTION TO THE UNIT ENTITLEMENT OF THE STRATA LOT AS SHOWN ON FORM V, PID 032-078-374
9. STRATA LOT 9 DISTRICT LOT 153 GROUP 1 NEW WESTMINSTER DISTRICT STRATA PLAN EPS9599 TOGETHER WITH AN INTEREST IN THE COMMON PROPERTY IN PROPORTION TO THE UNIT ENTITLEMENT OF THE STRATA LOT AS SHOWN ON FORM V, PID 032-078-382
10. STRATA LOT 20 DISTRICT LOT 153 GROUP 1 NEW WESTMINSTER DISTRICT STRATA PLAN EPS9599 TOGETHER WITH AN INTEREST IN THE COMMON PROPERTY IN PROPORTION TO THE UNIT ENTITLEMENT OF THE STRATA LOT AS SHOWN ON FORM V, PID 032-078-498
11. STRATA LOT 116 DISTRICT LOT 153 GROUP 1 NEW WESTMINSTER DISTRICT STRATA PLAN EPS9599 TOGETHER WITH AN INTEREST IN THE COMMON PROPERTY IN PROPORTION TO THE UNIT ENTITLEMENT OF THE STRATA LOT AS SHOWN ON FORM V, PID 032-079-451
12. STRATA LOT 134 DISTRICT LOT 153 GROUP 1 NEW WESTMINSTER DISTRICT STRATA PLAN EPS9599 TOGETHER WITH AN INTEREST IN THE COMMON PROPERTY IN PROPORTION TO THE UNIT ENTITLEMENT OF THE STRATA LOT AS SHOWN ON FORM V, PID 032-079-630
13. STRATA LOT 137 DISTRICT LOT 153 GROUP 1 NEW WESTMINSTER DISTRICT STRATA PLAN EPS9599 TOGETHER WITH AN INTEREST IN THE COMMON PROPERTY IN PROPORTION TO THE UNIT ENTITLEMENT OF THE STRATA LOT AS SHOWN ON FORM V, PID 032-079-664
14. STRATA LOT 146 DISTRICT LOT 153 GROUP 1 NEW WESTMINSTER DISTRICT STRATA PLAN EPS9599 TOGETHER WITH AN INTEREST IN THE COMMON PROPERTY IN PROPORTION TO THE UNIT ENTITLEMENT OF THE STRATA LOT AS SHOWN ON FORM V, PID 032-079-753
15. STRATA LOT 162 DISTRICT LOT 153 GROUP 1 NEW WESTMINSTER DISTRICT STRATA PLAN EPS9599 TOGETHER WITH AN INTEREST IN THE COMMON PROPERTY IN PROPORTION TO THE UNIT ENTITLEMENT OF THE STRATA LOT AS SHOWN ON FORM V, PID 032-079-915

16. STRATA LOT 164 DISTRICT LOT 153 GROUP 1 NEW WESTMINSTER DISTRICT STRATA PLAN EPS9599 TOGETHER WITH AN INTEREST IN THE COMMON PROPERTY IN PROPORTION TO THE UNIT ENTITLEMENT OF THE STRATA LOT AS SHOWN ON FORM V, PID 032-079-931
17. STRATA LOT 173 DISTRICT LOT 153 GROUP 1 NEW WESTMINSTER DISTRICT STRATA PLAN EPS9599 TOGETHER WITH AN INTEREST IN THE COMMON PROPERTY IN PROPORTION TO THE UNIT ENTITLEMENT OF THE STRATA LOT AS SHOWN ON FORM V, PID 032-080-026
18. STRATA LOT 178 DISTRICT LOT 153 GROUP 1 NEW WESTMINSTER DISTRICT STRATA PLAN EPS9599 TOGETHER WITH AN INTEREST IN THE COMMON PROPERTY IN PROPORTION TO THE UNIT ENTITLEMENT OF THE STRATA LOT AS SHOWN ON FORM V, PID 032-080-077
19. STRATA LOT 187 DISTRICT LOT 153 GROUP 1 NEW WESTMINSTER DISTRICT STRATA PLAN EPS9599 TOGETHER WITH AN INTEREST IN THE COMMON PROPERTY IN PROPORTION TO THE UNIT ENTITLEMENT OF THE STRATA LOT AS SHOWN ON FORM V, PID 032-080-166
20. STRATA LOT 196 DISTRICT LOT 153 GROUP 1 NEW WESTMINSTER DISTRICT STRATA PLAN EPS9599 TOGETHER WITH AN INTEREST IN THE COMMON PROPERTY IN PROPORTION TO THE UNIT ENTITLEMENT OF THE STRATA LOT AS SHOWN ON FORM V, PID 032-080-255
21. STRATA LOT 198 DISTRICT LOT 153 GROUP 1 NEW WESTMINSTER DISTRICT STRATA PLAN EPS9599 TOGETHER WITH AN INTEREST IN THE COMMON PROPERTY IN PROPORTION TO THE UNIT ENTITLEMENT OF THE STRATA LOT AS SHOWN ON FORM V, PID 032-080-271
22. STRATA LOT 205 DISTRICT LOT 153 GROUP 1 NEW WESTMINSTER DISTRICT STRATA PLAN EPS9599 TOGETHER WITH AN INTEREST IN THE COMMON PROPERTY IN PROPORTION TO THE UNIT ENTITLEMENT OF THE STRATA LOT AS SHOWN ON FORM V, PID 032-080-344
23. STRATA LOT 207 DISTRICT LOT 153 GROUP 1 NEW WESTMINSTER DISTRICT STRATA PLAN EPS9599 TOGETHER WITH AN INTEREST IN THE COMMON PROPERTY IN PROPORTION TO THE UNIT ENTITLEMENT OF THE STRATA LOT AS SHOWN ON FORM V, PID 032-080-361
24. STRATA LOT 210 DISTRICT LOT 153 GROUP 1 NEW WESTMINSTER DISTRICT STRATA PLAN EPS9599 TOGETHER WITH AN INTEREST IN THE COMMON

PROPERTY IN PROPORTION TO THE UNIT ENTITLEMENT OF THE STRATA LOT AS SHOWN ON FORM V, PID 032-080-395

25. STRATA LOT 216 DISTRICT LOT 153 GROUP 1 NEW WESTMINSTER DISTRICT STRATA PLAN EPS9599 TOGETHER WITH AN INTEREST IN THE COMMON PROPERTY IN PROPORTION TO THE UNIT ENTITLEMENT OF THE STRATA LOT AS SHOWN ON FORM V, PID 032-080-450
26. STRATA LOT 217 DISTRICT LOT 153 GROUP 1 NEW WESTMINSTER DISTRICT STRATA PLAN EPS9599 TOGETHER WITH AN INTEREST IN THE COMMON PROPERTY IN PROPORTION TO THE UNIT ENTITLEMENT OF THE STRATA LOT AS SHOWN ON FORM V, PID 032-080-468
27. STRATA LOT 218 DISTRICT LOT 153 GROUP 1 NEW WESTMINSTER DISTRICT STRATA PLAN EPS9599 TOGETHER WITH AN INTEREST IN THE COMMON PROPERTY IN PROPORTION TO THE UNIT ENTITLEMENT OF THE STRATA LOT AS SHOWN ON FORM V, PID 032-080-476
28. STRATA LOT 219 DISTRICT LOT 153 GROUP 1 NEW WESTMINSTER DISTRICT STRATA PLAN EPS9599 TOGETHER WITH AN INTEREST IN THE COMMON PROPERTY IN PROPORTION TO THE UNIT ENTITLEMENT OF THE STRATA LOT AS SHOWN ON FORM V, PID 032-080-484
29. STRATA LOT 222 DISTRICT LOT 153 GROUP 1 NEW WESTMINSTER DISTRICT STRATA PLAN EPS9599 TOGETHER WITH AN INTEREST IN THE COMMON PROPERTY IN PROPORTION TO THE UNIT ENTITLEMENT OF THE STRATA LOT AS SHOWN ON FORM V, PID 032-080-514
30. STRATA LOT 223 DISTRICT LOT 153 GROUP 1 NEW WESTMINSTER DISTRICT STRATA PLAN EPS9599 TOGETHER WITH AN INTEREST IN THE COMMON PROPERTY IN PROPORTION TO THE UNIT ENTITLEMENT OF THE STRATA LOT AS SHOWN ON FORM V, PID 032-080-522
31. STRATA LOT 224 DISTRICT LOT 153 GROUP 1 NEW WESTMINSTER DISTRICT STRATA PLAN EPS9599 TOGETHER WITH AN INTEREST IN THE COMMON PROPERTY IN PROPORTION TO THE UNIT ENTITLEMENT OF THE STRATA LOT AS SHOWN ON FORM V, PID 032-080-531
32. STRATA LOT 225 DISTRICT LOT 153 GROUP 1 NEW WESTMINSTER DISTRICT STRATA PLAN EPS9599 TOGETHER WITH AN INTEREST IN THE COMMON PROPERTY IN PROPORTION TO THE UNIT ENTITLEMENT OF THE STRATA LOT AS SHOWN ON FORM V, PID 032-080-549

33. STRATA LOT 228 DISTRICT LOT 153 GROUP 1 NEW WESTMINSTER DISTRICT STRATA PLAN EPS9599 TOGETHER WITH AN INTEREST IN THE COMMON PROPERTY IN PROPORTION TO THE UNIT ENTITLEMENT OF THE STRATA LOT AS SHOWN ON FORM V, PID 032-080-573
34. STRATA LOT 231 DISTRICT LOT 153 GROUP 1 NEW WESTMINSTER DISTRICT STRATA PLAN EPS9599 TOGETHER WITH AN INTEREST IN THE COMMON PROPERTY IN PROPORTION TO THE UNIT ENTITLEMENT OF THE STRATA LOT AS SHOWN ON FORM V, PID 032-080-603
35. STRATA LOT 232 DISTRICT LOT 153 GROUP 1 NEW WESTMINSTER DISTRICT STRATA PLAN EPS9599 TOGETHER WITH AN INTEREST IN THE COMMON PROPERTY IN PROPORTION TO THE UNIT ENTITLEMENT OF THE STRATA LOT AS SHOWN ON FORM V, PID 032-080-611
36. STRATA LOT 233 DISTRICT LOT 153 GROUP 1 NEW WESTMINSTER DISTRICT STRATA PLAN EPS9599 TOGETHER WITH AN INTEREST IN THE COMMON PROPERTY IN PROPORTION TO THE UNIT ENTITLEMENT OF THE STRATA LOT AS SHOWN ON FORM V, PID 032-080-620
37. STRATA LOT 234 DISTRICT LOT 153 GROUP 1 NEW WESTMINSTER DISTRICT STRATA PLAN EPS9599 TOGETHER WITH AN INTEREST IN THE COMMON PROPERTY IN PROPORTION TO THE UNIT ENTITLEMENT OF THE STRATA LOT AS SHOWN ON FORM V, PID 032-080-638
38. STRATA LOT 235 DISTRICT LOT 153 GROUP 1 NEW WESTMINSTER DISTRICT STRATA PLAN EPS9599 TOGETHER WITH AN INTEREST IN THE COMMON PROPERTY IN PROPORTION TO THE UNIT ENTITLEMENT OF THE STRATA LOT AS SHOWN ON FORM V, PID 032-080-646
39. STRATA LOT 236 DISTRICT LOT 153 GROUP 1 NEW WESTMINSTER DISTRICT STRATA PLAN EPS9599 TOGETHER WITH AN INTEREST IN THE COMMON PROPERTY IN PROPORTION TO THE UNIT ENTITLEMENT OF THE STRATA LOT AS SHOWN ON FORM V, PID 032-080-654
40. STRATA LOT 237 DISTRICT LOT 153 GROUP 1 NEW WESTMINSTER DISTRICT STRATA PLAN EPS9599 TOGETHER WITH AN INTEREST IN THE COMMON PROPERTY IN PROPORTION TO THE UNIT ENTITLEMENT OF THE STRATA LOT AS SHOWN ON FORM V, PID 032-080-662
41. STRATA LOT 241 DISTRICT LOT 153 GROUP 1 NEW WESTMINSTER DISTRICT STRATA PLAN EPS9599 TOGETHER WITH AN INTEREST IN THE COMMON PROPERTY IN PROPORTION TO THE UNIT ENTITLEMENT OF THE STRATA LOT AS SHOWN ON FORM V, PID 032-080-701

42. STRATA LOT 242 DISTRICT LOT 153 GROUP 1 NEW WESTMINSTER DISTRICT STRATA PLAN EPS9599 TOGETHER WITH AN INTEREST IN THE COMMON PROPERTY IN PROPORTION TO THE UNIT ENTITLEMENT OF THE STRATA LOT AS SHOWN ON FORM V, PID 032-080-719
43. STRATA LOT 243 DISTRICT LOT 153 GROUP 1 NEW WESTMINSTER DISTRICT STRATA PLAN EPS9599 TOGETHER WITH AN INTEREST IN THE COMMON PROPERTY IN PROPORTION TO THE UNIT ENTITLEMENT OF THE STRATA LOT AS SHOWN ON FORM V, PID 032-080-727
44. STRATA LOT 244 DISTRICT LOT 153 GROUP 1 NEW WESTMINSTER DISTRICT STRATA PLAN EPS9599 TOGETHER WITH AN INTEREST IN THE COMMON PROPERTY IN PROPORTION TO THE UNIT ENTITLEMENT OF THE STRATA LOT AS SHOWN ON FORM V, PID 032-080-735
45. STRATA LOT 245 DISTRICT LOT 153 GROUP 1 NEW WESTMINSTER DISTRICT STRATA PLAN EPS9599 TOGETHER WITH AN INTEREST IN THE COMMON PROPERTY IN PROPORTION TO THE UNIT ENTITLEMENT OF THE STRATA LOT AS SHOWN ON FORM V, PID 032-080-743
46. STRATA LOT 246 DISTRICT LOT 153 GROUP 1 NEW WESTMINSTER DISTRICT STRATA PLAN EPS9599 TOGETHER WITH AN INTEREST IN THE COMMON PROPERTY IN PROPORTION TO THE UNIT ENTITLEMENT OF THE STRATA LOT AS SHOWN ON FORM V, PID 032-080-751
47. STRATA LOT 248 DISTRICT LOT 153 GROUP 1 NEW WESTMINSTER DISTRICT STRATA PLAN EPS9599 TOGETHER WITH AN INTEREST IN THE COMMON PROPERTY IN PROPORTION TO THE UNIT ENTITLEMENT OF THE STRATA LOT AS SHOWN ON FORM V, PID 032-080-778
48. STRATA LOT 249 DISTRICT LOT 153 GROUP 1 NEW WESTMINSTER DISTRICT STRATA PLAN EPS9599 TOGETHER WITH AN INTEREST IN THE COMMON PROPERTY IN PROPORTION TO THE UNIT ENTITLEMENT OF THE STRATA LOT AS SHOWN ON FORM V, PID 032-080-786
49. STRATA LOT 250 DISTRICT LOT 153 GROUP 1 NEW WESTMINSTER DISTRICT STRATA PLAN EPS9599 TOGETHER WITH AN INTEREST IN THE COMMON PROPERTY IN PROPORTION TO THE UNIT ENTITLEMENT OF THE STRATA LOT AS SHOWN ON FORM V, PID 032-080-794
50. STRATA LOT 251 DISTRICT LOT 153 GROUP 1 NEW WESTMINSTER DISTRICT STRATA PLAN EPS9599 TOGETHER WITH AN INTEREST IN THE COMMON

PROPERTY IN PROPORTION TO THE UNIT ENTITLEMENT OF THE STRATA LOT AS SHOWN ON FORM V, PID 032-080-808

51. STRATA LOT 252 DISTRICT LOT 153 GROUP 1 NEW WESTMINSTER DISTRICT STRATA PLAN EPS9599 TOGETHER WITH AN INTEREST IN THE COMMON PROPERTY IN PROPORTION TO THE UNIT ENTITLEMENT OF THE STRATA LOT AS SHOWN ON FORM V, PID 032-080-816
52. STRATA LOT 253 DISTRICT LOT 153 GROUP 1 NEW WESTMINSTER DISTRICT STRATA PLAN EPS9599 TOGETHER WITH AN INTEREST IN THE COMMON PROPERTY IN PROPORTION TO THE UNIT ENTITLEMENT OF THE STRATA LOT AS SHOWN ON FORM V, PID 032-080-824
53. STRATA LOT 254 DISTRICT LOT 153 GROUP 1 NEW WESTMINSTER DISTRICT STRATA PLAN EPS9599 TOGETHER WITH AN INTEREST IN THE COMMON PROPERTY IN PROPORTION TO THE UNIT ENTITLEMENT OF THE STRATA LOT AS SHOWN ON FORM V, PID 032-080-832
54. STRATA LOT 255 DISTRICT LOT 153 GROUP 1 NEW WESTMINSTER DISTRICT STRATA PLAN EPS9599 TOGETHER WITH AN INTEREST IN THE COMMON PROPERTY IN PROPORTION TO THE UNIT ENTITLEMENT OF THE STRATA LOT AS SHOWN ON FORM V, PID 032-080-841
55. STRATA LOT 256 DISTRICT LOT 153 GROUP 1 NEW WESTMINSTER DISTRICT STRATA PLAN EPS9599 TOGETHER WITH AN INTEREST IN THE COMMON PROPERTY IN PROPORTION TO THE UNIT ENTITLEMENT OF THE STRATA LOT AS SHOWN ON FORM V, PID 032-080-859
56. STRATA LOT 257 DISTRICT LOT 153 GROUP 1 NEW WESTMINSTER DISTRICT STRATA PLAN EPS9599 TOGETHER WITH AN INTEREST IN THE COMMON PROPERTY IN PROPORTION TO THE UNIT ENTITLEMENT OF THE STRATA LOT AS SHOWN ON FORM V, PID 032-080-867
57. STRATA LOT 258 DISTRICT LOT 153 GROUP 1 NEW WESTMINSTER DISTRICT STRATA PLAN EPS9599 TOGETHER WITH AN INTEREST IN THE COMMON PROPERTY IN PROPORTION TO THE UNIT ENTITLEMENT OF THE STRATA LOT AS SHOWN ON FORM V, PID 032-080-875
58. STRATA LOT 259 DISTRICT LOT 153 GROUP 1 NEW WESTMINSTER DISTRICT STRATA PLAN EPS9599 TOGETHER WITH AN INTEREST IN THE COMMON PROPERTY IN PROPORTION TO THE UNIT ENTITLEMENT OF THE STRATA LOT AS SHOWN ON FORM V, PID 032-080-883
59. STRATA LOT 260 DISTRICT LOT 153 GROUP 1 NEW WESTMINSTER DISTRICT STRATA PLAN EPS9599 TOGETHER WITH AN INTEREST IN THE COMMON

PROPERTY IN PROPORTION TO THE UNIT ENTITLEMENT OF THE STRATA LOT AS SHOWN ON FORM V, PID 032-080-891

60. STRATA LOT 261 DISTRICT LOT 153 GROUP 1 NEW WESTMINSTER DISTRICT STRATA PLAN EPS9599 TOGETHER WITH AN INTEREST IN THE COMMON PROPERTY IN PROPORTION TO THE UNIT ENTITLEMENT OF THE STRATA LOT AS SHOWN ON FORM V, PID 032-080-905
61. STRATA LOT 264 DISTRICT LOT 153 GROUP 1 NEW WESTMINSTER DISTRICT STRATA PLAN EPS9599 TOGETHER WITH AN INTEREST IN THE COMMON PROPERTY IN PROPORTION TO THE UNIT ENTITLEMENT OF THE STRATA LOT AS SHOWN ON FORM V, PID 032-080-930
62. STRATA LOT 266 DISTRICT LOT 153 GROUP 1 NEW WESTMINSTER DISTRICT STRATA PLAN EPS9599 TOGETHER WITH AN INTEREST IN THE COMMON PROPERTY IN PROPORTION TO THE UNIT ENTITLEMENT OF THE STRATA LOT AS SHOWN ON FORM V, PID 032-080-956
63. STRATA LOT 267 DISTRICT LOT 153 GROUP 1 NEW WESTMINSTER DISTRICT STRATA PLAN EPS9599 TOGETHER WITH AN INTEREST IN THE COMMON PROPERTY IN PROPORTION TO THE UNIT ENTITLEMENT OF THE STRATA LOT AS SHOWN ON FORM V, PID 032-080-964
64. STRATA LOT 270 DISTRICT LOT 153 GROUP 1 NEW WESTMINSTER DISTRICT STRATA PLAN EPS9599 TOGETHER WITH AN INTEREST IN THE COMMON PROPERTY IN PROPORTION TO THE UNIT ENTITLEMENT OF THE STRATA LOT AS SHOWN ON FORM V, PID 032-080-999
65. STRATA LOT 271 DISTRICT LOT 153 GROUP 1 NEW WESTMINSTER DISTRICT STRATA PLAN EPS9599 TOGETHER WITH AN INTEREST IN THE COMMON PROPERTY IN PROPORTION TO THE UNIT ENTITLEMENT OF THE STRATA LOT AS SHOWN ON FORM V, PID 032-081-006
66. STRATA LOT 272 DISTRICT LOT 153 GROUP 1 NEW WESTMINSTER DISTRICT STRATA PLAN EPS9599 TOGETHER WITH AN INTEREST IN THE COMMON PROPERTY IN PROPORTION TO THE UNIT ENTITLEMENT OF THE STRATA LOT AS SHOWN ON FORM V, PID 032-081-014
67. STRATA LOT 273 DISTRICT LOT 153 GROUP 1 NEW WESTMINSTER DISTRICT STRATA PLAN EPS9599 TOGETHER WITH AN INTEREST IN THE COMMON PROPERTY IN PROPORTION TO THE UNIT ENTITLEMENT OF THE STRATA LOT AS SHOWN ON FORM V, PID 032-081-022
68. STRATA LOT 274 DISTRICT LOT 153 GROUP 1 NEW WESTMINSTER DISTRICT STRATA PLAN EPS9599 TOGETHER WITH AN INTEREST IN THE COMMON

PROPERTY IN PROPORTION TO THE UNIT ENTITLEMENT OF THE STRATA LOT AS SHOWN ON FORM V, PID 032-081-031

69. STRATA LOT 275 DISTRICT LOT 153 GROUP 1 NEW WESTMINSTER DISTRICT STRATA PLAN EPS9599 TOGETHER WITH AN INTEREST IN THE COMMON PROPERTY IN PROPORTION TO THE UNIT ENTITLEMENT OF THE STRATA LOT AS SHOWN ON FORM V, PID 032-081-049
70. STRATA LOT 276 DISTRICT LOT 153 GROUP 1 NEW WESTMINSTER DISTRICT STRATA PLAN EPS9599 TOGETHER WITH AN INTEREST IN THE COMMON PROPERTY IN PROPORTION TO THE UNIT ENTITLEMENT OF THE STRATA LOT AS SHOWN ON FORM V, PID 032-081-057
71. STRATA LOT 277 DISTRICT LOT 153 GROUP 1 NEW WESTMINSTER DISTRICT STRATA PLAN EPS9599 TOGETHER WITH AN INTEREST IN THE COMMON PROPERTY IN PROPORTION TO THE UNIT ENTITLEMENT OF THE STRATA LOT AS SHOWN ON FORM V, PID 032-081-065
72. STRATA LOT 278 DISTRICT LOT 153 GROUP 1 NEW WESTMINSTER DISTRICT STRATA PLAN EPS9599 TOGETHER WITH AN INTEREST IN THE COMMON PROPERTY IN PROPORTION TO THE UNIT ENTITLEMENT OF THE STRATA LOT AS SHOWN ON FORM V, PID 032-081-073
73. STRATA LOT 279 DISTRICT LOT 153 GROUP 1 NEW WESTMINSTER DISTRICT STRATA PLAN EPS9599 TOGETHER WITH AN INTEREST IN THE COMMON PROPERTY IN PROPORTION TO THE UNIT ENTITLEMENT OF THE STRATA LOT AS SHOWN ON FORM V, PID 032-081-081
74. STRATA LOT 280 DISTRICT LOT 153 GROUP 1 NEW WESTMINSTER DISTRICT STRATA PLAN EPS9599 TOGETHER WITH AN INTEREST IN THE COMMON PROPERTY IN PROPORTION TO THE UNIT ENTITLEMENT OF THE STRATA LOT AS SHOWN ON FORM V, PID 032-081-090
75. STRATA LOT 281 DISTRICT LOT 153 GROUP 1 NEW WESTMINSTER DISTRICT STRATA PLAN EPS9599 TOGETHER WITH AN INTEREST IN THE COMMON PROPERTY IN PROPORTION TO THE UNIT ENTITLEMENT OF THE STRATA LOT AS SHOWN ON FORM V, PID 032-081-103
76. STRATA LOT 282 DISTRICT LOT 153 GROUP 1 NEW WESTMINSTER DISTRICT STRATA PLAN EPS9599 TOGETHER WITH AN INTEREST IN THE COMMON PROPERTY IN PROPORTION TO THE UNIT ENTITLEMENT OF THE STRATA LOT AS SHOWN ON FORM V, PID 032-081-111
77. STRATA LOT 283 DISTRICT LOT 153 GROUP 1 NEW WESTMINSTER DISTRICT STRATA PLAN EPS9599 TOGETHER WITH AN INTEREST IN THE COMMON

PROPERTY IN PROPORTION TO THE UNIT ENTITLEMENT OF THE STRATA LOT AS SHOWN ON FORM V, PID 032-081-120

78. STRATA LOT 284 DISTRICT LOT 153 GROUP 1 NEW WESTMINSTER DISTRICT STRATA PLAN EPS9599 TOGETHER WITH AN INTEREST IN THE COMMON PROPERTY IN PROPORTION TO THE UNIT ENTITLEMENT OF THE STRATA LOT AS SHOWN ON FORM V, PID 032-081-138
79. STRATA LOT 285 DISTRICT LOT 153 GROUP 1 NEW WESTMINSTER DISTRICT STRATA PLAN EPS9599 TOGETHER WITH AN INTEREST IN THE COMMON PROPERTY IN PROPORTION TO THE UNIT ENTITLEMENT OF THE STRATA LOT AS SHOWN ON FORM V, PID 032-081-146
80. STRATA LOT 286 DISTRICT LOT 153 GROUP 1 NEW WESTMINSTER DISTRICT STRATA PLAN EPS9599 TOGETHER WITH AN INTEREST IN THE COMMON PROPERTY IN PROPORTION TO THE UNIT ENTITLEMENT OF THE STRATA LOT AS SHOWN ON FORM V, PID 032-081-154
81. STRATA LOT 287 DISTRICT LOT 153 GROUP 1 NEW WESTMINSTER DISTRICT STRATA PLAN EPS9599 TOGETHER WITH AN INTEREST IN THE COMMON PROPERTY IN PROPORTION TO THE UNIT ENTITLEMENT OF THE STRATA LOT AS SHOWN ON FORM V, PID 032-081-162
82. STRATA LOT 288 DISTRICT LOT 153 GROUP 1 NEW WESTMINSTER DISTRICT STRATA PLAN EPS9599 TOGETHER WITH AN INTEREST IN THE COMMON PROPERTY IN PROPORTION TO THE UNIT ENTITLEMENT OF THE STRATA LOT AS SHOWN ON FORM V, PID 032-081-171
83. STRATA LOT 291 DISTRICT LOT 153 GROUP 1 NEW WESTMINSTER DISTRICT STRATA PLAN EPS9599 TOGETHER WITH AN INTEREST IN THE COMMON PROPERTY IN PROPORTION TO THE UNIT ENTITLEMENT OF THE STRATA LOT AS SHOWN ON FORM V, PID 032-081-201
84. STRATA LOT 294 DISTRICT LOT 153 GROUP 1 NEW WESTMINSTER DISTRICT STRATA PLAN EPS9599 TOGETHER WITH AN INTEREST IN THE COMMON PROPERTY IN PROPORTION TO THE UNIT ENTITLEMENT OF THE STRATA LOT AS SHOWN ON FORM V, PID 032-081-235
85. STRATA LOT 296 DISTRICT LOT 153 GROUP 1 NEW WESTMINSTER DISTRICT STRATA PLAN EPS9599 TOGETHER WITH AN INTEREST IN THE COMMON PROPERTY IN PROPORTION TO THE UNIT ENTITLEMENT OF THE STRATA LOT AS SHOWN ON FORM V, PID 032-081-251
86. STRATA LOT 297 DISTRICT LOT 153 GROUP 1 NEW WESTMINSTER DISTRICT STRATA PLAN EPS9599 TOGETHER WITH AN INTEREST IN THE COMMON

PROPERTY IN PROPORTION TO THE UNIT ENTITLEMENT OF THE STRATA LOT AS SHOWN ON FORM V, PID 032-081-260

87. STRATA LOT 298 DISTRICT LOT 153 GROUP 1 NEW WESTMINSTER DISTRICT STRATA PLAN EPS9599 TOGETHER WITH AN INTEREST IN THE COMMON PROPERTY IN PROPORTION TO THE UNIT ENTITLEMENT OF THE STRATA LOT AS SHOWN ON FORM V, PID 032-081-278
88. STRATA LOT 299 DISTRICT LOT 153 GROUP 1 NEW WESTMINSTER DISTRICT STRATA PLAN EPS9599 TOGETHER WITH AN INTEREST IN THE COMMON PROPERTY IN PROPORTION TO THE UNIT ENTITLEMENT OF THE STRATA LOT AS SHOWN ON FORM V, PID 032-081-286
89. STRATA LOT 300 DISTRICT LOT 153 GROUP 1 NEW WESTMINSTER DISTRICT STRATA PLAN EPS9599 TOGETHER WITH AN INTEREST IN THE COMMON PROPERTY IN PROPORTION TO THE UNIT ENTITLEMENT OF THE STRATA LOT AS SHOWN ON FORM V, PID 032-081-294
90. STRATA LOT 301 DISTRICT LOT 153 GROUP 1 NEW WESTMINSTER DISTRICT STRATA PLAN EPS9599 TOGETHER WITH AN INTEREST IN THE COMMON PROPERTY IN PROPORTION TO THE UNIT ENTITLEMENT OF THE STRATA LOT AS SHOWN ON FORM V, PID 032-081-308
91. STRATA LOT 302 DISTRICT LOT 153 GROUP 1 NEW WESTMINSTER DISTRICT STRATA PLAN EPS9599 TOGETHER WITH AN INTEREST IN THE COMMON PROPERTY IN PROPORTION TO THE UNIT ENTITLEMENT OF THE STRATA LOT AS SHOWN ON FORM V, PID 032-081-316
92. STRATA LOT 303 DISTRICT LOT 153 GROUP 1 NEW WESTMINSTER DISTRICT STRATA PLAN EPS9599 TOGETHER WITH AN INTEREST IN THE COMMON PROPERTY IN PROPORTION TO THE UNIT ENTITLEMENT OF THE STRATA LOT AS SHOWN ON FORM V, PID 032-081-324
93. STRATA LOT 304 DISTRICT LOT 153 GROUP 1 NEW WESTMINSTER DISTRICT STRATA PLAN EPS9599 TOGETHER WITH AN INTEREST IN THE COMMON PROPERTY IN PROPORTION TO THE UNIT ENTITLEMENT OF THE STRATA LOT AS SHOWN ON FORM V, PID 032-081-332
94. STRATA LOT 305 DISTRICT LOT 153 GROUP 1 NEW WESTMINSTER DISTRICT STRATA PLAN EPS9599 TOGETHER WITH AN INTEREST IN THE COMMON PROPERTY IN PROPORTION TO THE UNIT ENTITLEMENT OF THE STRATA LOT AS SHOWN ON FORM V, PID 032-081-341
95. STRATA LOT 306 DISTRICT LOT 153 GROUP 1 NEW WESTMINSTER DISTRICT STRATA PLAN EPS9599 TOGETHER WITH AN INTEREST IN THE COMMON

PROPERTY IN PROPORTION TO THE UNIT ENTITLEMENT OF THE STRATA LOT AS SHOWN ON FORM V, PID 032-081-359

96. STRATA LOT 307 DISTRICT LOT 153 GROUP 1 NEW WESTMINSTER DISTRICT STRATA PLAN EPS9599 TOGETHER WITH AN INTEREST IN THE COMMON PROPERTY IN PROPORTION TO THE UNIT ENTITLEMENT OF THE STRATA LOT AS SHOWN ON FORM V, PID 032-081-367
97. STRATA LOT 308 DISTRICT LOT 153 GROUP 1 NEW WESTMINSTER DISTRICT STRATA PLAN EPS9599 TOGETHER WITH AN INTEREST IN THE COMMON PROPERTY IN PROPORTION TO THE UNIT ENTITLEMENT OF THE STRATA LOT AS SHOWN ON FORM V, PID 032-081-375
98. STRATA LOT 309 DISTRICT LOT 153 GROUP 1 NEW WESTMINSTER DISTRICT STRATA PLAN EPS9599 TOGETHER WITH AN INTEREST IN THE COMMON PROPERTY IN PROPORTION TO THE UNIT ENTITLEMENT OF THE STRATA LOT AS SHOWN ON FORM V, PID 032-081-383
99. STRATA LOT 310 DISTRICT LOT 153 GROUP 1 NEW WESTMINSTER DISTRICT STRATA PLAN EPS9599 TOGETHER WITH AN INTEREST IN THE COMMON PROPERTY IN PROPORTION TO THE UNIT ENTITLEMENT OF THE STRATA LOT AS SHOWN ON FORM V, PID 032-081-391
100. STRATA LOT 311 DISTRICT LOT 153 GROUP 1 NEW WESTMINSTER DISTRICT STRATA PLAN EPS9599 TOGETHER WITH AN INTEREST IN THE COMMON PROPERTY IN PROPORTION TO THE UNIT ENTITLEMENT OF THE STRATA LOT AS SHOWN ON FORM V, PID 032-081-405
101. STRATA LOT 312 DISTRICT LOT 153 GROUP 1 NEW WESTMINSTER DISTRICT STRATA PLAN EPS9599 TOGETHER WITH AN INTEREST IN THE COMMON PROPERTY IN PROPORTION TO THE UNIT ENTITLEMENT OF THE STRATA LOT AS SHOWN ON FORM V, PID 032-081-413
102. STRATA LOT 313 DISTRICT LOT 153 GROUP 1 NEW WESTMINSTER DISTRICT STRATA PLAN EPS9599 TOGETHER WITH AN INTEREST IN THE COMMON PROPERTY IN PROPORTION TO THE UNIT ENTITLEMENT OF THE STRATA LOT AS SHOWN ON FORM V, PID 032-081-421
103. STRATA LOT 314 DISTRICT LOT 153 GROUP 1 NEW WESTMINSTER DISTRICT STRATA PLAN EPS9599 TOGETHER WITH AN INTEREST IN THE COMMON PROPERTY IN PROPORTION TO THE UNIT ENTITLEMENT OF THE STRATA LOT AS SHOWN ON FORM V, PID 032-081-430
104. STRATA LOT 315 DISTRICT LOT 153 GROUP 1 NEW WESTMINSTER DISTRICT STRATA PLAN EPS9599 TOGETHER WITH AN INTEREST IN THE

COMMON PROPERTY IN PROPORTION TO THE UNIT ENTITLEMENT OF THE STRATA LOT AS SHOWN ON FORM V, PID 032-081-448

105. STRATA LOT 316 DISTRICT LOT 153 GROUP 1 NEW WESTMINSTER DISTRICT STRATA PLAN EPS9599 TOGETHER WITH AN INTEREST IN THE COMMON PROPERTY IN PROPORTION TO THE UNIT ENTITLEMENT OF THE STRATA LOT AS SHOWN ON FORM V, PID 032-081-456
106. STRATA LOT 317 DISTRICT LOT 153 GROUP 1 NEW WESTMINSTER DISTRICT STRATA PLAN EPS9599 TOGETHER WITH AN INTEREST IN THE COMMON PROPERTY IN PROPORTION TO THE UNIT ENTITLEMENT OF THE STRATA LOT AS SHOWN ON FORM V, PID 032-081-464
107. STRATA LOT 318 DISTRICT LOT 153 GROUP 1 NEW WESTMINSTER DISTRICT STRATA PLAN EPS9599 TOGETHER WITH AN INTEREST IN THE COMMON PROPERTY IN PROPORTION TO THE UNIT ENTITLEMENT OF THE STRATA LOT AS SHOWN ON FORM V, PID 032-081-472
108. STRATA LOT 319 DISTRICT LOT 153 GROUP 1 NEW WESTMINSTER DISTRICT STRATA PLAN EPS9599 TOGETHER WITH AN INTEREST IN THE COMMON PROPERTY IN PROPORTION TO THE UNIT ENTITLEMENT OF THE STRATA LOT AS SHOWN ON FORM V, PID 032-081-481
109. STRATA LOT 320 DISTRICT LOT 153 GROUP 1 NEW WESTMINSTER DISTRICT STRATA PLAN EPS9599 TOGETHER WITH AN INTEREST IN THE COMMON PROPERTY IN PROPORTION TO THE UNIT ENTITLEMENT OF THE STRATA LOT AS SHOWN ON FORM V, PID 032-081-499
110. STRATA LOT 321 DISTRICT LOT 153 GROUP 1 NEW WESTMINSTER DISTRICT STRATA PLAN EPS9599 TOGETHER WITH AN INTEREST IN THE COMMON PROPERTY IN PROPORTION TO THE UNIT ENTITLEMENT OF THE STRATA LOT AS SHOWN ON FORM V, PID 032-081-502
111. STRATA LOT 322 DISTRICT LOT 153 GROUP 1 NEW WESTMINSTER DISTRICT STRATA PLAN EPS9599 TOGETHER WITH AN INTEREST IN THE COMMON PROPERTY IN PROPORTION TO THE UNIT ENTITLEMENT OF THE STRATA LOT AS SHOWN ON FORM V, PID 032-081-511
112. STRATA LOT 323 DISTRICT LOT 153 GROUP 1 NEW WESTMINSTER DISTRICT STRATA PLAN EPS9599 TOGETHER WITH AN INTEREST IN THE COMMON PROPERTY IN PROPORTION TO THE UNIT ENTITLEMENT OF THE STRATA LOT AS SHOWN ON FORM V, PID 032-081-529
113. STRATA LOT 324 DISTRICT LOT 153 GROUP 1 NEW WESTMINSTER DISTRICT STRATA PLAN EPS9599 TOGETHER WITH AN INTEREST IN THE

COMMON PROPERTY IN PROPORTION TO THE UNIT ENTITLEMENT OF THE STRATA LOT AS SHOWN ON FORM V, PID 032-081-537

114. STRATA LOT 325 DISTRICT LOT 153 GROUP 1 NEW WESTMINSTER DISTRICT STRATA PLAN EPS9599 TOGETHER WITH AN INTEREST IN THE COMMON PROPERTY IN PROPORTION TO THE UNIT ENTITLEMENT OF THE STRATA LOT AS SHOWN ON FORM V, PID 032-081-545
115. STRATA LOT 326 DISTRICT LOT 153 GROUP 1 NEW WESTMINSTER DISTRICT STRATA PLAN EPS9599 TOGETHER WITH AN INTEREST IN THE COMMON PROPERTY IN PROPORTION TO THE UNIT ENTITLEMENT OF THE STRATA LOT AS SHOWN ON FORM V, PID 032-081-553
116. STRATA LOT 327 DISTRICT LOT 153 GROUP 1 NEW WESTMINSTER DISTRICT STRATA PLAN EPS9599 TOGETHER WITH AN INTEREST IN THE COMMON PROPERTY IN PROPORTION TO THE UNIT ENTITLEMENT OF THE STRATA LOT AS SHOWN ON FORM V, PID 032-081-561
117. STRATA LOT 329 DISTRICT LOT 153 GROUP 1 NEW WESTMINSTER DISTRICT STRATA PLAN EPS9599 TOGETHER WITH AN INTEREST IN THE COMMON PROPERTY IN PROPORTION TO THE UNIT ENTITLEMENT OF THE STRATA LOT AS SHOWN ON FORM V, PID 032-081-588
118. STRATA LOT 331 DISTRICT LOT 153 GROUP 1 NEW WESTMINSTER DISTRICT STRATA PLAN EPS9599 TOGETHER WITH AN INTEREST IN THE COMMON PROPERTY IN PROPORTION TO THE UNIT ENTITLEMENT OF THE STRATA LOT AS SHOWN ON FORM V, PID 032-081-600
119. STRATA LOT 332 DISTRICT LOT 153 GROUP 1 NEW WESTMINSTER DISTRICT STRATA PLAN EPS9599 TOGETHER WITH AN INTEREST IN THE COMMON PROPERTY IN PROPORTION TO THE UNIT ENTITLEMENT OF THE STRATA LOT AS SHOWN ON FORM V, PID 032-081-618

Schedule "B" – List of Counsel

<u>Name</u>	<u>Party</u>